



ROVANIEMI FINLAND  
13.-15.1.2022

## AIKATAULU / ITINERARY



### LEG 1 FRIDAY 14.1.2022

TC	Location	SS	Liaison	Total	Target	First	Fuel
SS		dist.	dist.	dist.	time	car due	liter
0	Start Leg 1					11:00	
1	Aittajärvi		21,53	21,53	00:40	11:40	
SS 1	<b>Aittajärvi / Rautio Oy</b>	<b>22,69</b>			<b>00:03</b>	<b>11:43</b>	
2	Mäntyvaara 1		26,82	49,51	01:00	12:43	
SS 2	<b>Mäntyvaara 1 / Lapin Kansa</b>	<b>3,50</b>			<b>00:03</b>	<b>12:46</b>	
2a	Regrouping & Service In / Technical area		0,44	3,94	00:10	12:56	
	Regrouping Mäntyvaara ravirata				01:00		
<b>SPA</b>	<b>Flexi Service A Mäntyvaara ravirata</b>	<b>26,19</b>	<b>48,79</b>	<b>74,98</b>	<b>00:30</b>		
2b	Service Out / Tecnical Area / Refuel	(26.19)	(48.79)	(74.98)		14:26	33.33 l
	Refuel, Shell / Neste Alakorkalo	(26.19)	(51.34)	(77.53)			33.84 l
3	Kaihuvaara		63,58	63,58	01:20	15:46	
SS 3	<b>Kaihuvaara / Lapin Safarit</b>	<b>27,93</b>			<b>00:03</b>	<b>15:49</b>	
	Tyre/ light fitting zone, Refuel Vanntauskoski	(27.93)	(71.32)	(99.25)			39.40 l
4	Siikakämä		47,36	75,29	01:30	17:19	
SS 4	<b>Siikakämä / Hanaa</b>	<b>30,02</b>			<b>00:03</b>	<b>17:22</b>	
	Refuel, Narkaus	(30.02)	( 49.91 )	(79.93)			37.00 l
	Media Zone Mäntyvaara						
5	Mäntyvaara 2		62,96	92,98	01:30	18:52	
SS 5	<b>Mäntyvaara 2 / Secto Automotive</b>	<b>3,50</b>			<b>00:13</b>	<b>19:05</b>	
5a	Service In / Technical area		0,44	3,94	00:10	19:15	
<b>SPB</b>	<b>Flexi Service B Mäntyvaara ravirata</b>	<b>61,45</b>	<b>174,34</b>	<b>235,79</b>	<b>00:30</b>		
5b	Service Out / Tecnical Area					19:45	
5c	Finish Leg 1 / Parc Ferme 1 Sampokeskus		7,68	7,68	00:20	20:05	
<b>TOTAL LEG 1</b>		<b>87,64</b>	<b>230,81</b>	<b>318,45</b>			

SS 0,9 l/km  
Road 0,2 l/km



ROVANIEMI FINLAND  
13.-15.1.2022

## AIKATAULU / ITINERARY



### LEG 1 FRIDAY 14.1.2022

TC	Location	SS	Liaison	Total	Target	First	Fuel
SS		dist.	dist.	dist.	time	car due	liter
0	Start Leg 1					11:00	
1	Aittajärvi		21,53	21,53	00:40	11:40	
SS 1	<b>Aittajärvi / Rautio Oy</b>	<b>22,69</b>			<b>00:03</b>	<b>11:43</b>	
2	Mäntyvaara 1		26,82	49,51	01:00	12:43	
SS 2	<b>Mäntyvaara 1 / Lapin Kansa</b>	<b>3,50</b>			<b>00:03</b>	<b>12:46</b>	
2a	Regrouping & Service In / Technical area		0,44	3,94	00:10	12:56	
	Regrouping Mäntyvaara ravirata				01:00		
<b>SPA</b>	<b>Flexi Service A Mäntyvaara ravirata</b>	<b>26,19</b>	<b>48,79</b>	<b>74,98</b>	<b>00:30</b>		
2b	Service Out / Tecnical Area / Refuel	(26.19)	(48.79)	(74.98)		14:26	33.33 l
	Refuel, Shell / Neste Alakorkalo	(26.19)	(51.34)	(77.53)			33.84 l
3	Kaihuvaara		63,58	63,58	01:20	15:46	
SS 3	<b>Kaihuvaara / Lapin Safarit</b>	<b>27,93</b>			<b>00:03</b>	<b>15:49</b>	
	Tyre/ light fitting zone, Refuel Vanntauskoski	(27.93)	(71.32)	(99.25)			39.40 l
4	Siikakämä		47,36	75,29	01:30	17:19	
SS 4	<b>Siikakämä / Hanaa</b>	<b>30,02</b>			<b>00:03</b>	<b>17:22</b>	
	Refuel, Narkaus	(30.02)	( 49.91 )	(79.93)			37.00 l
	Media Zone Mäntyvaara						
5	Mäntyvaara 2		62,96	92,98	01:30	18:52	
SS 5	<b>Mäntyvaara 2 / Secto Automotive</b>	<b>3,50</b>			<b>00:13</b>	<b>19:05</b>	
5a	Service In / Technical area		0,44	3,94	00:10	19:15	
<b>SPB</b>	<b>Flexi Service B Mäntyvaara ravirata</b>	<b>61,45</b>	<b>174,34</b>	<b>235,79</b>	<b>00:30</b>		
5b	Service Out / Tecnical Area					19:45	
5c	Finish Leg 1 / Parc Ferme 1 Sampokeskus		7,68	7,68	00:20	20:05	
<b>TOTAL LEG 1</b>		<b>87,64</b>	<b>230,81</b>	<b>318,45</b>			

SS 0,9 l/km  
Road 0,2 l/km



ROVANIEMI FINLAND  
13.-15.1.2022



LEG 2 SATURDAY 15.1.2022

TC	Location	SS	Liaison	Total	Target	First	Fuel
SS		dist.	dist.	dist.	time	car due	liter
Parc Ferme / Sampokeskus							
			7,72	7,72		07:00	
<b>SPC Service C Mäntyvaara ravirata</b>							
		15,40	15,40				
5d	Start Leg 2 / Service Out / Tecnical Area / Refuel	(3.50)	(68.86)	(72.36)		08:30	16.92 l
	Refuel, Shell / Neste Alakorkalo	(3.50)	(71.41)	(74.91)			17.43 l
	Refuel, Suukoski	(0.00)	(48.13)	(48.13)			9.63 l
6	Ahmavaara		71,43	71,43	01:20	09:50	
SS 6	<b>Ahmavaara / Europcar</b>	<b>44,56</b>			<b>00:03</b>	<b>09:53</b>	
	Refuel, Narkaus	(44.56)	(52.23)	(96.79)			50.55 l
7	Ounasvaara		64,41	108,97	01:50	11:43	
SS 7	<b>Ounasvaara / Viiden Tähtien Koti</b>	<b>1,65</b>			<b>00:03</b>	<b>11:46</b>	
7a	Regrouping & Service In / Tecnical Area		12,69	14,34	00:30	12:16	
	Regrouping Mäntyvaara ravirata				01:00		
<b>SPD Flexi Service D Mäntyvaara ravirata</b>							
		46,21	156,25	202,46	00:30		
7b	Service Out / Tecnical Area / Refuel	(1.65)	(48.22)	(49.87)		13:46	11.14 l
	Refuel, Shell / Neste Alakorkalo	(1.65)	(50.77)	(52.42)			11.64 l
8	Heinunkierto		56,22	56,22	01:10	14:56	
SS 8	<b>Heinunkierto</b>	<b>24,96</b>			<b>00:03</b>	<b>14:59</b>	
	Tyre/ light fitting zone, Refuel Heinuvaara	(24.96)	(62.70)	(87.66)			35.00 l
9	Sarriöjärvi		23,79	48,75	01:20	16:19	
SS 9	<b>Sarriöjärvi</b>	<b>32,48</b>			<b>00:03</b>	<b>16:22</b>	
	Tyre/ light fitting zone, Refuel Heinuvaara	(32.48)	(47.44)	(79.92)			38.72 l
10	Ristilampi		44,70	77,18	01:30	17:52	
SS 10	<b>Ristilampi / Pohjanhovi</b>	<b>31,51</b>			<b>00:03</b>	<b>17:55</b>	
10a	Holdin Area In		57,46	88,97	01:30	19:25	
HA	Holdin Area, Shell Napapiiri				00:30		
HA1	Holdin Area Out					19:55	
POD	Finish Podium Lordiaukio		7,64	7,64	00:15	20:10	44.01 l
<b>TOTAL LEG 2</b>		<b>135,16</b>	<b>346,06</b>	<b>481,22</b>			
<b>TOTAL LEG 1</b>		<b>87,64</b>	<b>230,81</b>	<b>318,45</b>			
<b>TOTAL LEG1+LEG2</b>		<b>222,80</b>	<b>576,87</b>	<b>799,67</b>			

SS 0,9 l/km  
Road 0,2 l/km



ROVANIEMI FINLAND  
13.-15.1.2022



LEG 2 SATURDAY 15.1.2022

TC	Location	SS	Liaison	Total	Target	First	Fuel
SS		dist.	dist.	dist.	time	car due	liter
Parc Ferme / Sampokeskus							
			7,72	7,72		07:00	
<b>SPC Service C Mäntyvaara ravirata</b>							
		15,40	15,40				
5d	Start Leg 2 / Service Out / Tecnical Area / Refuel	(3.50)	(68.86)	(72.36)		08:30	16.92 l
	Refuel, Shell / Neste Alakorkalo	(3.50)	(71.41)	(74.91)			17.43 l
	Refuel, Suukoski	(0.00)	(48.13)	(48.13)			9.63 l
6	Ahmavaara		71,43	71,43	01:20	09:50	
SS 6	<b>Ahmavaara / Europcar</b>	<b>44,56</b>			<b>00:03</b>	<b>09:53</b>	
	Refuel, Narkaus	(44.56)	(52.23)	(96.79)			50.55 l
7	Ounasvaara		64,41	108,97	01:50	11:43	
SS 7	<b>Ounasvaara / Viiden Tähtien Koti</b>	<b>1,65</b>			<b>00:03</b>	<b>11:46</b>	
7a	Regrouping & Service In / Tecnical Area		12,69	14,34	00:30	12:16	
	Regrouping Mäntyvaara ravirata				01:00		
<b>SPD Flexi Service D Mäntyvaara ravirata</b>							
		46,21	156,25	202,46	00:30		
7b	Service Out / Tecnical Area / Refuel	(1.65)	(48.22)	(49.87)		13:46	11.14 l
	Refuel, Shell / Neste Alakorkalo	(1.65)	(50.77)	(52.42)			11.64 l
8	Heinunkierto		56,22	56,22	01:10	14:56	
SS 8	<b>Heinunkierto</b>	<b>24,96</b>			<b>00:03</b>	<b>14:59</b>	
	Tyre/ light fitting zone, Refuel Heinuvaara	(24.96)	(62.70)	(87.66)			35.00 l
9	Sarriöjärvi		23,79	48,75	01:20	16:19	
SS 9	<b>Sarriöjärvi</b>	<b>32,48</b>			<b>00:03</b>	<b>16:22</b>	
	Tyre/ light fitting zone, Refuel Heinuvaara	(32.48)	(47.44)	(79.92)			38.72 l
10	Ristilampi		44,70	77,18	01:30	17:52	
SS 10	<b>Ristilampi / Pohjanhovi</b>	<b>31,51</b>			<b>00:03</b>	<b>17:55</b>	
10a	Holdin Area In		57,46	88,97	01:30	19:25	
HA	Holdin Area, Shell Napapiiri				00:30		
HA1	Holdin Area Out					19:55	
POD	Finish Podium Lordiaukio		7,64	7,64	00:15	20:10	44.01 l
<b>TOTAL LEG 2</b>		<b>135,16</b>	<b>346,06</b>	<b>481,22</b>			
<b>TOTAL LEG 1</b>		<b>87,64</b>	<b>230,81</b>	<b>318,45</b>			
<b>TOTAL LEG1+LEG2</b>		<b>222,80</b>	<b>576,87</b>	<b>799,67</b>			

SS 0,9 l/km  
Road 0,2 l/km

TIEKIRJA



ROAD BOOK

Art.24.

If driver going to do protest for other drivers rally car during the rally have to always call first to Rally HQ before that car is in the last time checking. After that technical persons look after that car. The organizer going to check identity from who has done protest. All protests against technique of the car have to do in writing straight after finishing the rally.

Phone number +358 40 770 2041

Art.24.

Auton tekniikkaa koskeva vastalause, jonka kilpailija aikoo tehdä kanssakilpailijan autoa kohtaan kilpailun aikana, tulee tehdä aina puhelimitse järjestäjän ilmoittamaan puhelinnumeroon ennen vastalauseen kohteena olevan auton saapumista kilpailun maali AT:lle. Tämän jälkeen tekniikan edustajat ottavat ko. kilpailijan auton valvontaansa. Kilpailun järjestäjän tulee todentaa vastalauseen tekijän henkilöllisyys. Jokainen kilpailun aikainen auton tekniikkaa koskeva vastalause tulee tehdä kirjallisena viimeistään heti maali AT:lle saavuttua.

Kyseinen puhelinnumero +358 40 770 2041

Kilpailijoiden yhdyshenkilöt:

Jonna Hautala +358 44 0490 481  
Simo Pärnänen +358 44 0747 120

Järjestävät seurat:

**Shakedown/Testi-EK** RoiUA

**SS/EK1** RoiUA  
**SS/EK2** RoiUA  
**SS/EK3** RoiUA  
**SS/EK4** lisUA  
**SS/EK5** RoiUA

**SS/EK6** RoiUA  
**SS/EK7** LakUA  
**SS/EK8** lisUA  
**SS/EK9** RoiUA  
**SS/EK10** RoiUA

TIEKIRJA



ROAD BOOK

Art.24.

If driver going to do protest for other drivers rally car during the rally have to always call first to Rally HQ before that car is in the last time checking. After that technical persons look after that car. The organizer going to check identity from who has done protest. All protests against technique of the car have to do in writing straight after finishing the rally.

Phone number +358 40 770 2041

Art.24.

Auton tekniikkaa koskeva vastalause, jonka kilpailija aikoo tehdä kanssakilpailijan autoa kohtaan kilpailun aikana, tulee tehdä aina puhelimitse järjestäjän ilmoittamaan puhelinnumeroon ennen vastalauseen kohteena olevan auton saapumista kilpailun maali AT:lle. Tämän jälkeen tekniikan edustajat ottavat ko. kilpailijan auton valvontaansa. Kilpailun järjestäjän tulee todentaa vastalauseen tekijän henkilöllisyys. Jokainen kilpailun aikainen auton tekniikkaa koskeva vastalause tulee tehdä kirjallisena viimeistään heti maali AT:lle saavuttua.

Kyseinen puhelinnumero +358 40 770 2041

Kilpailijoiden yhdyshenkilöt:

Jonna Hautala +358 44 0490 481  
Simo Pärnänen +358 44 0747 120

Järjestävät seurat:

**Shakedown/Testi-EK** RoiUA

**SS/EK1** RoiUA  
**SS/EK2** RoiUA  
**SS/EK3** RoiUA  
**SS/EK4** lisUA  
**SS/EK5** RoiUA

**SS/EK6** RoiUA  
**SS/EK7** LakUA  
**SS/EK8** lisUA  
**SS/EK9** RoiUA  
**SS/EK10** RoiUA



#### ACCIDENT & SAFETY PROCEDURE

1. All competitors must be conversant with FIA Rally General Prescriptions Article 19.19. Competitor Safety and Appendix IV Article 3.5. Road Book (see Competitors Instructions)
2. When a red "SOS" is displayed it is **MANDATORY** to stop and assist the crew requiring help. You are responsible to help the injured and make sure that safety services are mobilised as quickly as possible.
3. The first crew to arrive at the scene of an accident must stop and inform the next car of all the details.
4. The next car must take the following information to the NEXT radio post which may be the finish control:
  - competition number of the crew involved
  - if and how many crew members or spectators are injured
  - if any crew member or spectator are trapped in or outside the car
  - location of the accident, i.e. the closest road book junction or kilometre post
  - any other vital information, i.e. fire, water
5. The following cars must stop if the red "SOS" is displayed.
6. All competitors stopped in a stage must place their red triangle at least 50 m before where the car is stopped even if the car is clear of the road.
7. The event emergency telephone number is: **+358 40 549 4440, 112**
8. If you retire you must inform the organisers: telephone number: **+358 40 700 8661**
9. All competitors retiring from the event are obliged to hand in their time card to the nearest control point as soon as possible.

#### KILPAILIJOIDEN TOIMINTA ONNETTOMUUSTAPAUKSESSA

1. Jokaisen kilpailijan on täytynyt perehtyä FIA General Prescriptions Article 19.19. Competitor Safety- ja Appendix IV Article 3.5. Road Book-sisältöön, joiden käännös on Kilpailijaohjeissa.
2. Punaista "SOS" merkkiä näytettäessä on **PAKKO PYSÄHTYÄ** avustamaan apua pyytävää kilpailijaa. Velvollisuutesi on auttaa loukkaantunutta ja varmistaa että pelastustoimet käynnistetään niin nopeasti kuin mahdollista.
3. Ensimmäisenä onnettomuuspaikalle saapuneen kilpailijan on pysäytettävä myös seuraava auto ja informoitava sen miehistöä tapahtuman yksityiskohdista.
4. Heidän täytyy toimittaa seuraavat tiedot lähimmälle radiopisteelle, joka voi myös olla erikoiskokeen maali:
  - onnettomuusauton kilpailunumero
  - kuinka monta loukkaantunutta kilpailijaa tai katsojaa
  - onko kukaan kilpailijoista tai katsojista juuttuneena autossa tai sen ulkopuolella
  - onnettomuuspaikka, esim. tiekirjan kohta/ risteys tai kilometripylväs
  - muut olennaiset tiedot, kuten onko tulessa, vedessä tms.
5. Myös seuraavien autojen on pysähdyttävä, jos punainen "SOS" näytetään.
6. Jokaisen erikoiskokeelle pysähtyneen kilpailijan on asetettava punainen varoituskolmio vähintään 50 m ennen pysähtymispaikkaa, vaikka auto olisi tien sivussa.
7. Kilpailun hätänumero on: **040 549 4440, 112**
8. Kilpailijan keskeyttäessä on siitä ilmoitettava järjestäjälle. Puhelinnumero: **040 700 8661**
9. Jokainen keskeyttänyt kilpailija on velvollinen luovuttamaan aikakorttinsa niin pian kuin mahdollista lähimpään tarkastuspisteeseen.



#### ACCIDENT & SAFETY PROCEDURE

1. All competitors must be conversant with FIA Rally General Prescriptions Article 19.19. Competitor Safety and Appendix IV Article 3.5. Road Book (see Competitors Instructions)
2. When a red "SOS" is displayed it is **MANDATORY** to stop and assist the crew requiring help. You are responsible to help the injured and make sure that safety services are mobilised as quickly as possible.
3. The first crew to arrive at the scene of an accident must stop and inform the next car of all the details.
4. The next car must take the following information to the NEXT radio post which may be the finish control:
  - competition number of the crew involved
  - if and how many crew members or spectators are injured
  - if any crew member or spectator are trapped in or outside the car
  - location of the accident, i.e. the closest road book junction or kilometre post
  - any other vital information, i.e. fire, water
5. The following cars must stop if the red "SOS" is displayed.
6. All competitors stopped in a stage must place their red triangle at least 50 m before where the car is stopped even if the car is clear of the road.
7. The event emergency telephone number is: **+358 40 549 4440, 112**
8. If you retire you must inform the organisers: telephone number: **+358 40 700 8661**
9. All competitors retiring from the event are obliged to hand in their time card to the nearest control point as soon as possible.

#### KILPAILIJOIDEN TOIMINTA ONNETTOMUUSTAPAUKSESSA

1. Jokaisen kilpailijan on täytynyt perehtyä FIA General Prescriptions Article 19.19. Competitor Safety- ja Appendix IV Article 3.5. Road Book-sisältöön, joiden käännös on Kilpailijaohjeissa.
2. Punaista "SOS" merkkiä näytettäessä on **PAKKO PYSÄHTYÄ** avustamaan apua pyytävää kilpailijaa. Velvollisuutesi on auttaa loukkaantunutta ja varmistaa että pelastustoimet käynnistetään niin nopeasti kuin mahdollista.
3. Ensimmäisenä onnettomuuspaikalle saapuneen kilpailijan on pysäytettävä myös seuraava auto ja informoitava sen miehistöä tapahtuman yksityiskohdista.
4. Heidän täytyy toimittaa seuraavat tiedot lähimmälle radiopisteelle, joka voi myös olla erikoiskokeen maali:
  - onnettomuusauton kilpailunumero
  - kuinka monta loukkaantunutta kilpailijaa tai katsojaa
  - onko kukaan kilpailijoista tai katsojista juuttuneena autossa tai sen ulkopuolella
  - onnettomuuspaikka, esim. tiekirjan kohta/ risteys tai kilometripylväs
  - muut olennaiset tiedot, kuten onko tulessa, vedessä tms.
5. Myös seuraavien autojen on pysähdyttävä, jos punainen "SOS" näytetään.
6. Jokaisen erikoiskokeelle pysähtyneen kilpailijan on asetettava punainen varoituskolmio vähintään 50 m ennen pysähtymispaikkaa, vaikka auto olisi tien sivussa.
7. Kilpailun hätänumero on: **040 549 4440, 112**
8. Kilpailijan keskeyttäessä on siitä ilmoitettava järjestäjälle. Puhelinnumero: **040 700 8661**
9. Jokainen keskeyttänyt kilpailija on velvollinen luovuttamaan aikakorttinsa niin pian kuin mahdollista lähimpään tarkastuspisteeseen.

TIEKIRJA



ROAD BOOK

## SAFETY INFORMATION - TURVALLISUUSINFORMAATIOTA

During the reconnaissance, in case of accident, please dial **112** for ambulance and rescue and **10022** for police. The alarm centre has maps of the rally route and English speaking staff to help our foreign competitors.

During the rally the Rally Control Centre can be reached at **+358 40 549 4440** for accident reporting.

For a breakdown vehicle, dial **+358 16 313 300**.

For medical assistance in minor injuries, please contact the nearest hospital listed below

---

Tutustumisaikana onnettomuustapauksissa hälytysnumero on **112** tai poliisille **10022**.

Hätäkeskuksilla on kartta rallin reitistä ja kielitaitoista henkilökuntaa auttamassa ulkomaalaisia kilpailijoita.

Kilpailun aikana kilpailun johtokeskukseen voi onnettomuuksista soittaa numeroon **040 549 4440**.

Hinausapua saat numerosta **016 313 300**.

Jos tarvitset lääkinnällistä apua pienempiin vammoihin, ota yhteyttä lähimpään sairaalaan tai terveyskeskukseen allaolevan listan mukaan.

---

### Closest hospital/health care centre - Lähin sairaala/terveyskeskus

SS 1 Rovaniemi	SS 6 Rovaniemi	
SS 2 Rovaniemi	SS 7 Rovaniemi	
SS 3 Rovaniemi	SS 8 Rovaniemi	<b>ROVANIEMI +358 16 328 2100</b>
SS 4 Rovaniemi	SS 9 Rovaniemi	<b>KEMIJÄRVI +358 40 764 7451</b>
SS 5 Rovaniemi	SS 10 Kemijärvi	

TIEKIRJA



ROAD BOOK

## SAFETY INFORMATION - TURVALLISUUSINFORMAATIOTA

During the reconnaissance, in case of accident, please dial **112** for ambulance and rescue and **10022** for police. The alarm centre has maps of the rally route and English speaking staff to help our foreign competitors.

During the rally the Rally Control Centre can be reached at **+358 40 549 4440** for accident reporting.

For a breakdown vehicle, dial **+358 16 313 300**.

For medical assistance in minor injuries, please contact the nearest hospital listed below

---

Tutustumisaikana onnettomuustapauksissa hälytysnumero on **112** tai poliisille **10022**.

Hätäkeskuksilla on kartta rallin reitistä ja kielitaitoista henkilökuntaa auttamassa ulkomaalaisia kilpailijoita.

Kilpailun aikana kilpailun johtokeskukseen voi onnettomuuksista soittaa numeroon **040 549 4440**.

Hinausapua saat numerosta **016 313 300**.

Jos tarvitset lääkinnällistä apua pienempiin vammoihin, ota yhteyttä lähimpään sairaalaan tai terveyskeskukseen allaolevan listan mukaan.

---

### Closest hospital/health care centre - Lähin sairaala/terveyskeskus

SS 1 Rovaniemi	SS 6 Rovaniemi	
SS 2 Rovaniemi	SS 7 Rovaniemi	
SS 3 Rovaniemi	SS 8 Rovaniemi	<b>ROVANIEMI +358 16 328 2100</b>
SS 4 Rovaniemi	SS 9 Rovaniemi	<b>KEMIJÄRVI +358 40 764 7451</b>
SS 5 Rovaniemi	SS 10 Kemijärvi	



SIGN TO BE FOLLOWED  
AJOSUUNTA



SIGN **NOT** TO BE FOLLOWED  
**EI** AJOSUUNTA



THE NUMBER OF THE ROAD  
TIEN NUMERO



ENTRANCE SIGN  
TAAJAMA



= **50** ENTRANCE SIGN  
TAAJAMA



= **80**



BRIDGE  
SILTA



RAILWAY  
RAUTATIE



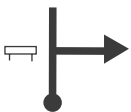
ELECTRIC LINE  
SÄHKÖLINJA



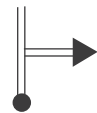
HOUSE, BUILDING  
TALO, RAKENNUS



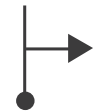
TRAFFIC LIGHTS  
LIIKENNEVALOT



ASPHALT ROAD / ASFALTTIE  
LOCATION OF SIGN  
MERKIN SIJAINTI



GRAVEL ROAD  
SORATIE



PRIVATE ROAD (grave)  
YKSITYISTIE (sora)



TIME CONTROL  
AIKATARKASTUS



START OF SPECIAL STAGE  
ERIKOISKOKKEEN LÄHTÖ



FINISH OF SPECIAL STAGE  
ERIKOISKOKKEEN MAALI



STOP  
SEIS



PASSAGE CONTROL  
REITTITARKASTUS



REFUELLING  
TANKKAUS



ATTENTION  
HUOMIO



DANGER  
VAARA



FIRST INTERVENTION VEHICLE  
ENSIVASTEAUTO



INTERMEDIATE POINT  
VÄLITURVAPISTE



EMERGENCY PHONE/RADIO  
HÄTÄPUHELIN/RADIO



CLOSED ROAD  
SULJETTU TIEOSUUS

Have a nice trip and Welcome  
to Rovaniemi again!  
Hyvää matkaa ja tervetuloa  
uudelleen Rovaniemelle!

Juha Kenttämaa  
Assistant clerk of the course



SIGN TO BE FOLLOWED  
AJOSUUNTA



SIGN **NOT** TO BE FOLLOWED  
**EI** AJOSUUNTA



THE NUMBER OF THE ROAD  
TIEN NUMERO



ENTRANCE SIGN  
TAAJAMA



= **50** ENTRANCE SIGN  
TAAJAMA



= **80**



BRIDGE  
SILTA



RAILWAY  
RAUTATIE



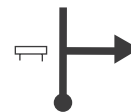
ELECTRIC LINE  
SÄHKÖLINJA



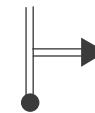
HOUSE, BUILDING  
TALO, RAKENNUS



TRAFFIC LIGHTS  
LIIKENNEVALOT



ASPHALT ROAD / ASFALTTIE  
LOCATION OF SIGN  
MERKIN SIJAINTI



GRAVEL ROAD  
SORATIE



PRIVATE ROAD (grave)  
YKSITYISTIE (sora)



TIME CONTROL  
AIKATARKASTUS



START OF SPECIAL STAGE  
ERIKOISKOKKEEN LÄHTÖ



FINISH OF SPECIAL STAGE  
ERIKOISKOKKEEN MAALI



STOP  
SEIS



PASSAGE CONTROL  
REITTITARKASTUS



REFUELLING  
TANKKAUS



ATTENTION  
HUOMIO



DANGER  
VAARA



FIRST INTERVENTION VEHICLE  
ENSIVASTEAUTO



INTERMEDIATE POINT  
VÄLITURVAPISTE



EMERGENCY PHONE/RADIO  
HÄTÄPUHELIN/RADIO



CLOSED ROAD  
SULJETTU TIEOSUUS

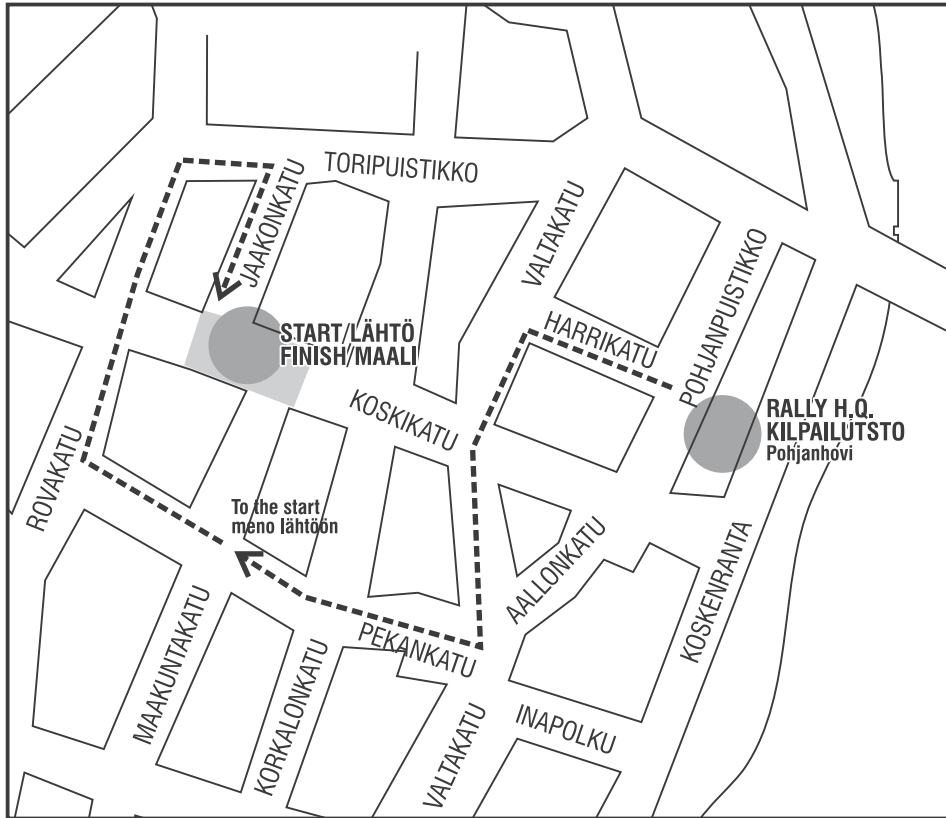
Have a nice trip and Welcome  
to Rovaniemi again!  
Hyvää matkaa ja tervetuloa  
uudelleen Rovaniemelle!

Juha Kenttämaa  
Assistant clerk of the course

TIEKIRJA



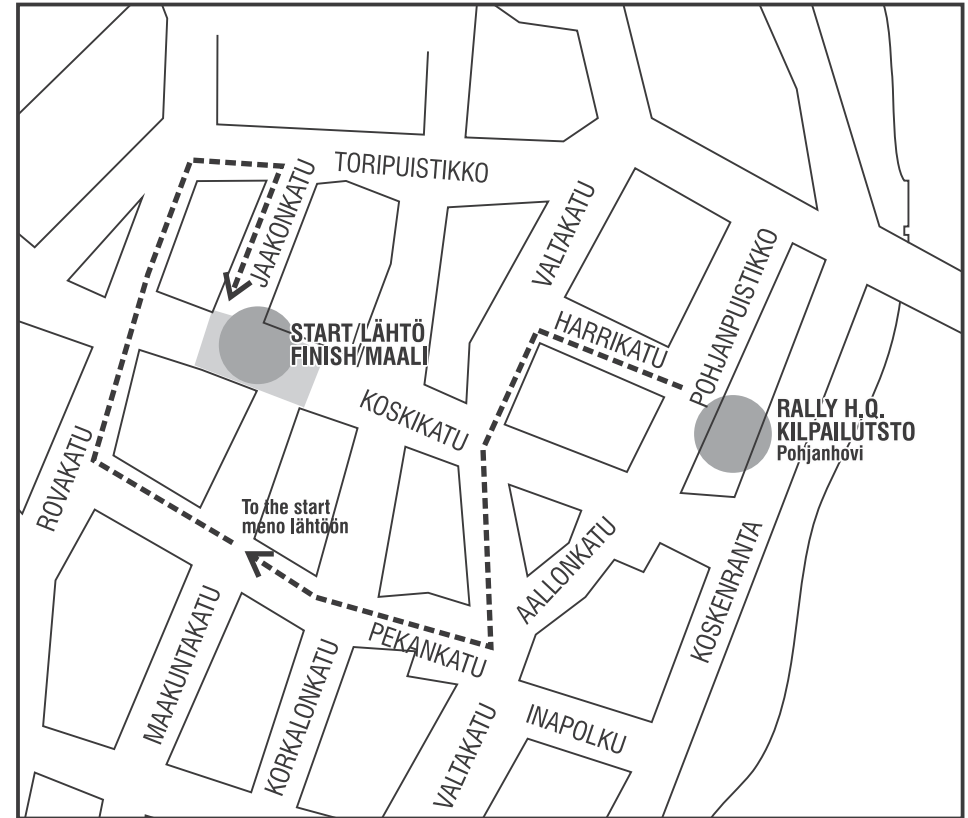
ROAD BOOK

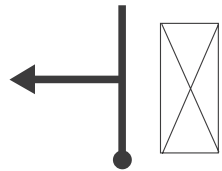
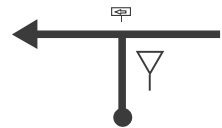

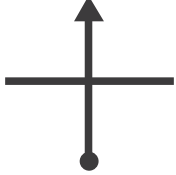
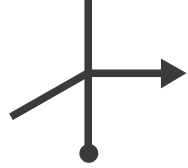

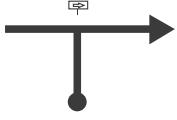



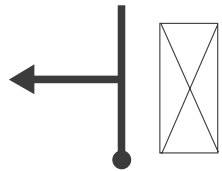
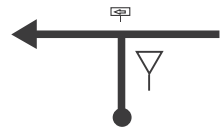

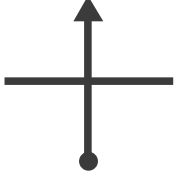
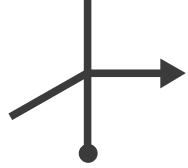

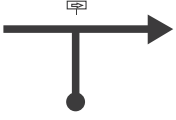

TIEKIRJA



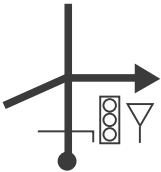

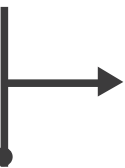
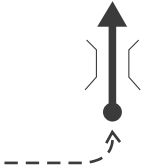
ROAD BOOK

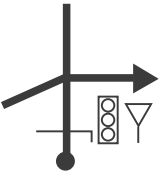

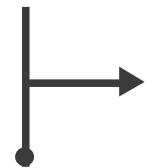
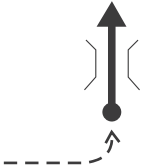



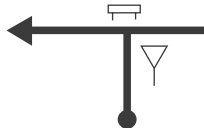





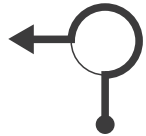
HEAD QUARTERS - START		Distance/matka	Page/sivu	
		1,08 km	A1	
Distance/matka Total/koko	Partial/osa	Direction/ajo-ohje	Information/reittimerkit	Dist. to go AT:lle
0,00	0,00	 1	HEAD QUARTERS KILPAILUKESKUS SCANDIC POHJANHOVI HARRIKATU	1,08
0,10	0,10	 2	 VALTAKATU	0,98
0,22	0,12	 3	VALTAKATU	0,86
0,36	0,14	 4	PEKANKATU	0,72
0,44	0,08	 5	PEKANKATU	0,64
0,64	0,20	 6	 ROVAKATU	0,44


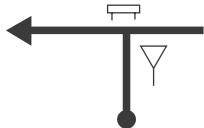





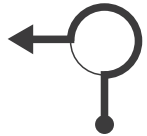
HEAD QUARTERS - START		Distance/matka	Page/sivu	
		1,08 km	A1	
Distance/matka Total/koko	Partial/osa	Direction/ajo-ohje	Information/reittimerkit	Dist. to go AT:lle
0,00	0,00	 1	HEAD QUARTERS KILPAILUKESKUS SCANDIC POHJANHOVI HARRIKATU	1,08
0,10	0,10	 2	 VALTAKATU	0,98
0,22	0,12	 3	VALTAKATU	0,86
0,36	0,14	 4	PEKANKATU	0,72
0,44	0,08	 5	PEKANKATU	0,64
0,64	0,20	 6	 ROVAKATU	0,44









HEAD QUARTERS - START		Distance/matka	Page/sivu	
		1,08 km	A2	
Distance/matka Total/koko Partial/osa		Direction/ajo-ohje	Information/reittimerkit	Dist. to go AT:lle
0,84	0,20		 TORIPUISTIKKO	0,24
		7		
0,92	0,08		JAAKONKATU	0,16
		8		
1,08	0,16		START LORDINAUKIO KOSKIKATU	0,00
		9		
		<input type="checkbox"/>		
		<input type="checkbox"/>		
		<input type="checkbox"/>		

HEAD QUARTERS - START		Distance/matka	Page/sivu	
		1,08 km	A2	
Distance/matka Total/koko Partial/osa		Direction/ajo-ohje	Information/reittimerkit	Dist. to go AT:lle
0,84	0,20		 TORIPUISTIKKO	0,24
		7		
0,92	0,08		JAAKONKATU	0,16
		8		
1,08	0,16		START LORDINAUKIO KOSKIKATU	0,00
		9		
		<input type="checkbox"/>		
		<input type="checkbox"/>		
		<input type="checkbox"/>		

SERVICE PARK MÄNTYVAARA		Distance/matka	Leg/osa	Page/sivu
SHAKEDOWN STAGE VENNIVAARA		9,28 km	Section/jakso	B1
Special Stage/erikoiskoe	Record/ennätys	Average Speed/keskinopeus	Time allowed/aika	
		km/h	min	
Distance/matka		Direction/ajo-ohje	Information/reittimerkit	Dist. to go AT:lle
Total/koko	Partial/osa			
0,00	0,00		SERVICE PARK MÄNTYVAARA	9,28
		1		
1,13	1,13		  KESKUSTA	8,15
		2		
1,33	0,20			7,95
		3		
2,18	0,85			7,10
		4		
3,68	1,50			5,60
		5		
4,63	0,95			4,65
		6		

SERVICE PARK MÄNTYVAARA		Distance/matka	Leg/osa	Page/sivu
SHAKEDOWN STAGE VENNIVAARA		9,28 km	Section/jakso	B1
Special Stage/erikoiskoe	Record/ennätys	Average Speed/keskinopeus	Time allowed/aika	
		km/h	min	
Distance/matka		Direction/ajo-ohje	Information/reittimerkit	Dist. to go AT:lle
Total/koko	Partial/osa			
0,00	0,00		SERVICE PARK MÄNTYVAARA	9,28
		1		
1,13	1,13		  KESKUSTA	8,15
		2		
1,33	0,20			7,95
		3		
2,18	0,85			7,10
		4		
3,68	1,50			5,60
		5		
4,63	0,95			4,65
		6		

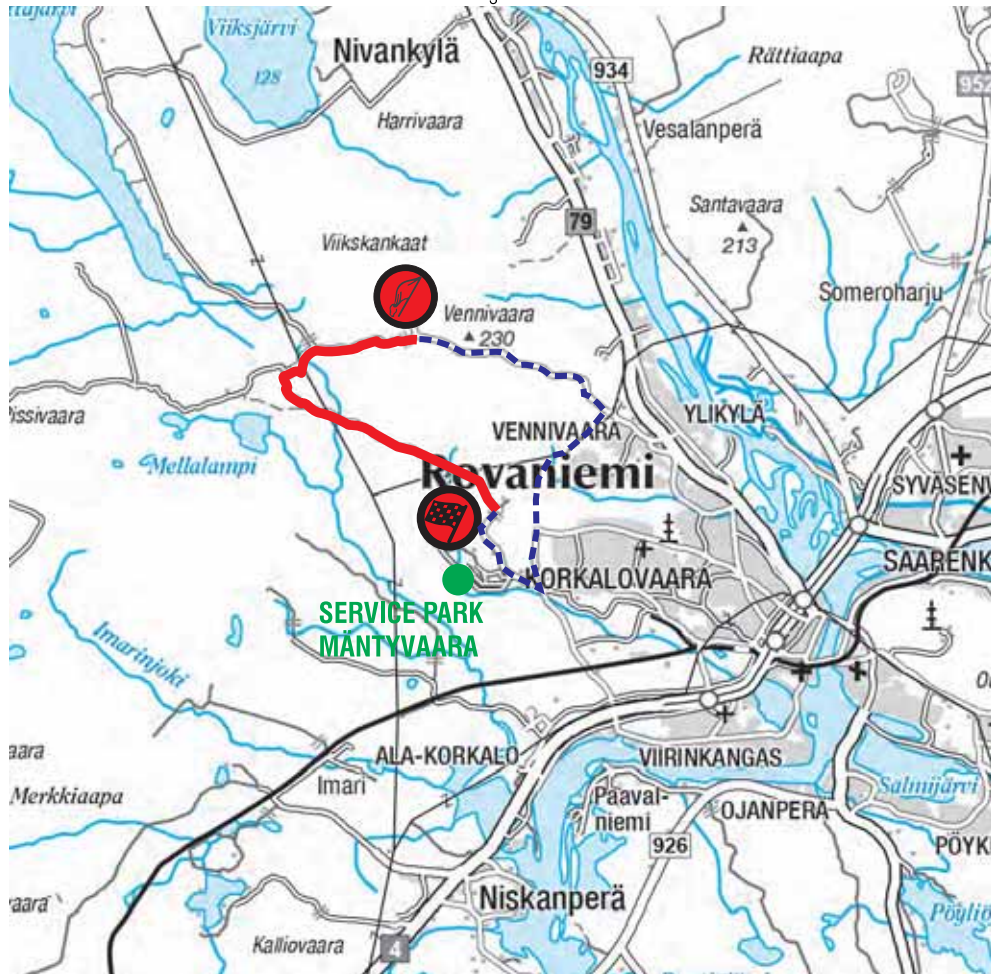
SERVICE PARK MÄNTYVAARA		Distance/matka	Leg/osa	Page/sivu
SHAKEDOWN STAGE VENNIVAARA		9,28 km	Section/jakso	B2
Special Stage/erikoiskoe	Record/ennätys	Average Speed/keskinopeus	Time allowed/aika	
		km/h	min	
Distance/matka		Direction/ajo-ohje	Information/reittimerkit	Dist. to go AT:lle
Total/koko	Partial/osa			
9,08	4,45		 START/LÄHTÖ SHAKEDOWN STAGE VENNIVAARA	0,20
		<input type="checkbox"/>		
9,28	0,20			0,00
		<input type="checkbox"/>		
		<input type="checkbox"/>		
		<input type="checkbox"/>		
		<input type="checkbox"/>		

SERVICE PARK MÄNTYVAARA		Distance/matka	Leg/osa	Page/sivu
SHAKEDOWN STAGE VENNIVAARA		9,28 km	Section/jakso	B2
Special Stage/erikoiskoe	Record/ennätys	Average Speed/keskinopeus	Time allowed/aika	
		km/h	min	
Distance/matka		Direction/ajo-ohje	Information/reittimerkit	Dist. to go AT:lle
Total/koko	Partial/osa			
9,08	4,45		 START/LÄHTÖ SHAKEDOWN STAGE VENNIVAARA	0,20
		<input type="checkbox"/>		
9,28	0,20			0,00
		<input type="checkbox"/>		
		<input type="checkbox"/>		
		<input type="checkbox"/>		
		<input type="checkbox"/>		

**ARCTIC**<sup>®</sup>  
LAPLAND  
**RALLY**  
arcticrally.fi

SHAKEDOWN STAGE  
VENNIVAARA

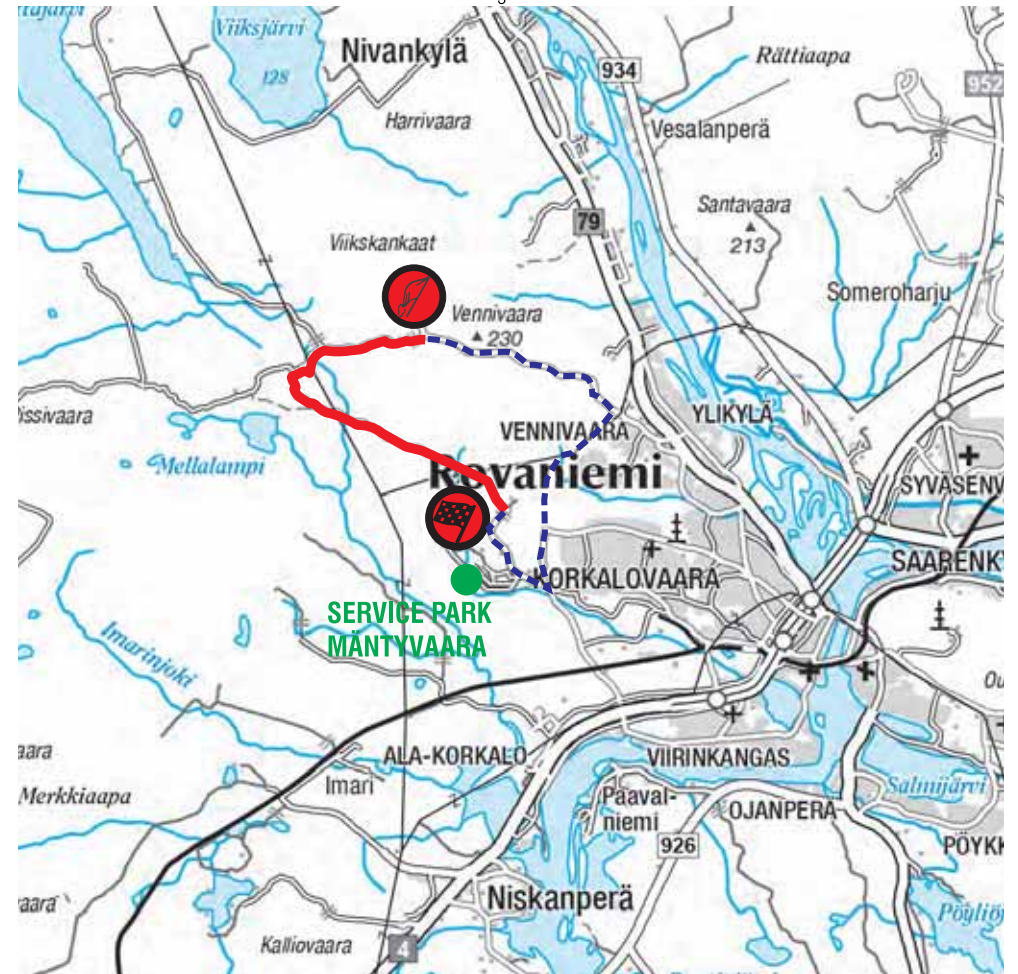
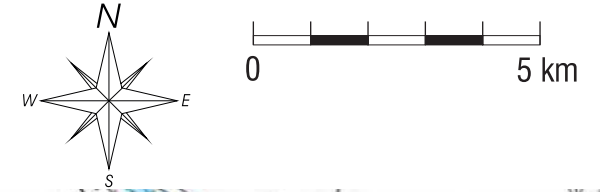
6,93 km





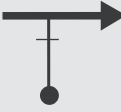

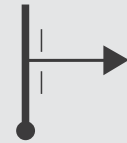






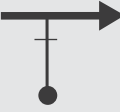

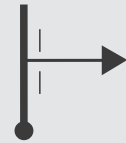
**ARCTIC**<sup>®</sup>  
LAPLAND  
**RALLY**  
arcticrally.fi

SHAKEDOWN STAGE  
VENNIVAARA

6,93 km



SERVICE PARK MÄNTYVAARA		Distance/matka	Leg/osa	Page/sivu
SHAKEDOWN STAGE VENNIVAARA		9,28 km	Section/jakso	C1
Special Stage/erikoiskoe	Record/ennätys	Average Speed/keskinopeus	Time allowed/aika	
		km/h	min	
Distance/matka		Direction/ajo-ohje	Information/reittimerkit	Dist. to go AT:lle
Total/koko	Partial/osa			
0,00	0,00	 SS/EK 6,93	 START/LÄHTÖ SHAKEDOWN STAGE VENNIVAARA	8,00
6,93	6,93	 0,00	 SS/EK FINISH MAALI	1,07
7,14	0,21			0,86
8,00	0,86		SERVICE PARK MÄNTYVAARA	0,00

SERVICE PARK MÄNTYVAARA		Distance/matka	Leg/osa	Page/sivu
SHAKEDOWN STAGE VENNIVAARA		9,28 km	Section/jakso	C1
Special Stage/erikoiskoe	Record/ennätys	Average Speed/keskinopeus	Time allowed/aika	
		km/h	min	
Distance/matka		Direction/ajo-ohje	Information/reittimerkit	Dist. to go AT:lle
Total/koko	Partial/osa			
0,00	0,00	 SS/EK 6,93	 START/LÄHTÖ SHAKEDOWN STAGE VENNIVAARA	8,00
6,93	6,93	 0,00	 SS/EK FINISH MAALI	1,07
7,14	0,21			0,86
8,00	0,86		SERVICE PARK MÄNTYVAARA	0,00

TIEKIRJA



ROAD BOOK

## GLAIM AGAINST INCORRECT ENTRY ON TIME CARD / HUOMAUTUS AIKAMERKINTÄÄ VASTAAN

Time marked / merkitty aika		Time asked / pyydetty aika		Competitor Kilpailija no
TC/START AT/LÄHTÖ	<input type="text"/>	TC/START AT/LÄHTÖ	<input type="text"/>	
SS/START EK/LÄHTÖ	<input type="text"/>	SS/START EK/LÄHTÖ	<input type="text"/>	
SS/FINISH EK/MAALI	<input type="text"/>	SS/FINISH EK/MAALI	<input type="text"/>	
Signature / allekirjoitus _____				

TIEKIRJA



ROAD BOOK

## GLAIM AGAINST INCORRECT ENTRY ON TIME CARD / HUOMAUTUS AIKAMERKINTÄÄ VASTAAN

Time marked / merkitty aika		Time asked / pyydetty aika		Competitor Kilpailija no
TC/START AT/LÄHTÖ	<input type="text"/>	TC/START AT/LÄHTÖ	<input type="text"/>	
SS/START EK/LÄHTÖ	<input type="text"/>	SS/START EK/LÄHTÖ	<input type="text"/>	
SS/FINISH EK/MAALI	<input type="text"/>	SS/FINISH EK/MAALI	<input type="text"/>	
Signature / allekirjoitus _____				

## GLAIM AGAINST INCORRECT ENTRY ON TIME CARD / HUOMAUTUS AIKAMERKINTÄÄ VASTAAN

Time marked / merkitty aika		Time asked / pyydetty aika		Competitor Kilpailija no
TC/START AT/LÄHTÖ	<input type="text"/>	TC/START AT/LÄHTÖ	<input type="text"/>	
SS/START EK/LÄHTÖ	<input type="text"/>	SS/START EK/LÄHTÖ	<input type="text"/>	
SS/FINISH EK/MAALI	<input type="text"/>	SS/FINISH EK/MAALI	<input type="text"/>	
Signature / allekirjoitus _____				

## GLAIM AGAINST INCORRECT ENTRY ON TIME CARD / HUOMAUTUS AIKAMERKINTÄÄ VASTAAN

Time marked / merkitty aika		Time asked / pyydetty aika		Competitor Kilpailija no
TC/START AT/LÄHTÖ	<input type="text"/>	TC/START AT/LÄHTÖ	<input type="text"/>	
SS/START EK/LÄHTÖ	<input type="text"/>	SS/START EK/LÄHTÖ	<input type="text"/>	
SS/FINISH EK/MAALI	<input type="text"/>	SS/FINISH EK/MAALI	<input type="text"/>	
Signature / allekirjoitus _____				

**RETIREMENT  
KESKEYTTÄMISILMOITUS**

Competitor Kilpailija no	<input type="text"/>
-----------------------------	----------------------

I hereby announce my retirement  
Ilmoitan keskeyttäväni \_\_\_\_\_

Due to / Syy: \_\_\_\_\_

Place:  
Keskeyttämispaikka: \_\_\_\_\_

Signature  
Allekirjoitus \_\_\_\_\_

**This announcement is to be handed over to Rally H.Q. or the nearest Time control.  
Keskeyttämislomake toimitettava kilpailutoimistoon tai lähimmälle AT-asetalle.**

**RETIREMENT  
KESKEYTTÄMISILMOITUS**

Competitor Kilpailija no	<input type="text"/>
-----------------------------	----------------------

I hereby announce my retirement  
Ilmoitan keskeyttäväni \_\_\_\_\_

Due to / Syy: \_\_\_\_\_

Place:  
Keskeyttämispaikka: \_\_\_\_\_

Signature  
Allekirjoitus \_\_\_\_\_

**This announcement is to be handed over to Rally H.Q. or the nearest Time control.  
Keskeyttämislomake toimitettava kilpailutoimistoon tai lähimmälle AT-asetalle.**



Foto: Tapio Niemmäki



**ARCTIC**  
LAPLAND  
**RALLY**  
arcticrally.fi



rallism.fi f rallism @RalliSM rallinsaarja

NEAFP

ROVANIEMI FINLAND  
13.-15.1.2022

**LEG 1**



Foto: Tapio Niemmäki



**ARCTIC**  
LAPLAND  
**RALLY**  
arcticrally.fi




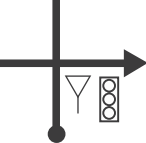

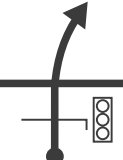

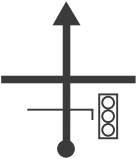

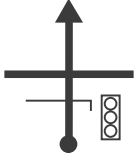
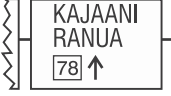





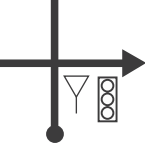

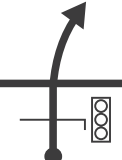

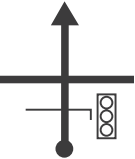

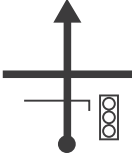
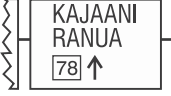
rallism.fi f rallism @RalliSM rallinsaarja

NEAFP

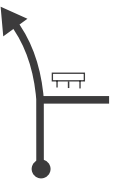
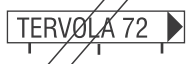


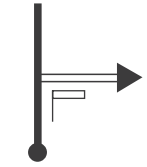





ROVANIEMI FINLAND  
13.-15.1.2022


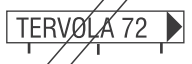


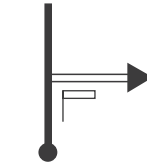





**LEG 1**







TC-0 START Leg 1 Lordin aukio		Distance/matka	Leg/osa	Page/sivu
TC-1 AITTAJÄRVI		21,53 km	Section/jakso 1	1
Special Stage/erikoiskoe	Record/ennätys	Average Speed/keskinopeus	Time allowed/aika	
		32,30 km/h	40 min	
Total/koko	Partial/osa	Direction/ajo-ohje	Information/reittimerkit	Dist. to go AT:lle
0,00	0,00		 TC/AT START 1 Leg 1  LORDIN AUKIO KOSKIKATU	21,53
		1		
0,08	0,08		KORKALONKATU	21,45
		2		
0,23	0,15		 TORIPUISTIKKO	21,30
		3		
0,33	0,10			21,20
		4	78	
0,87	0,54			20,66
		5	78	
1,67	0,70			19,86
		6	78	

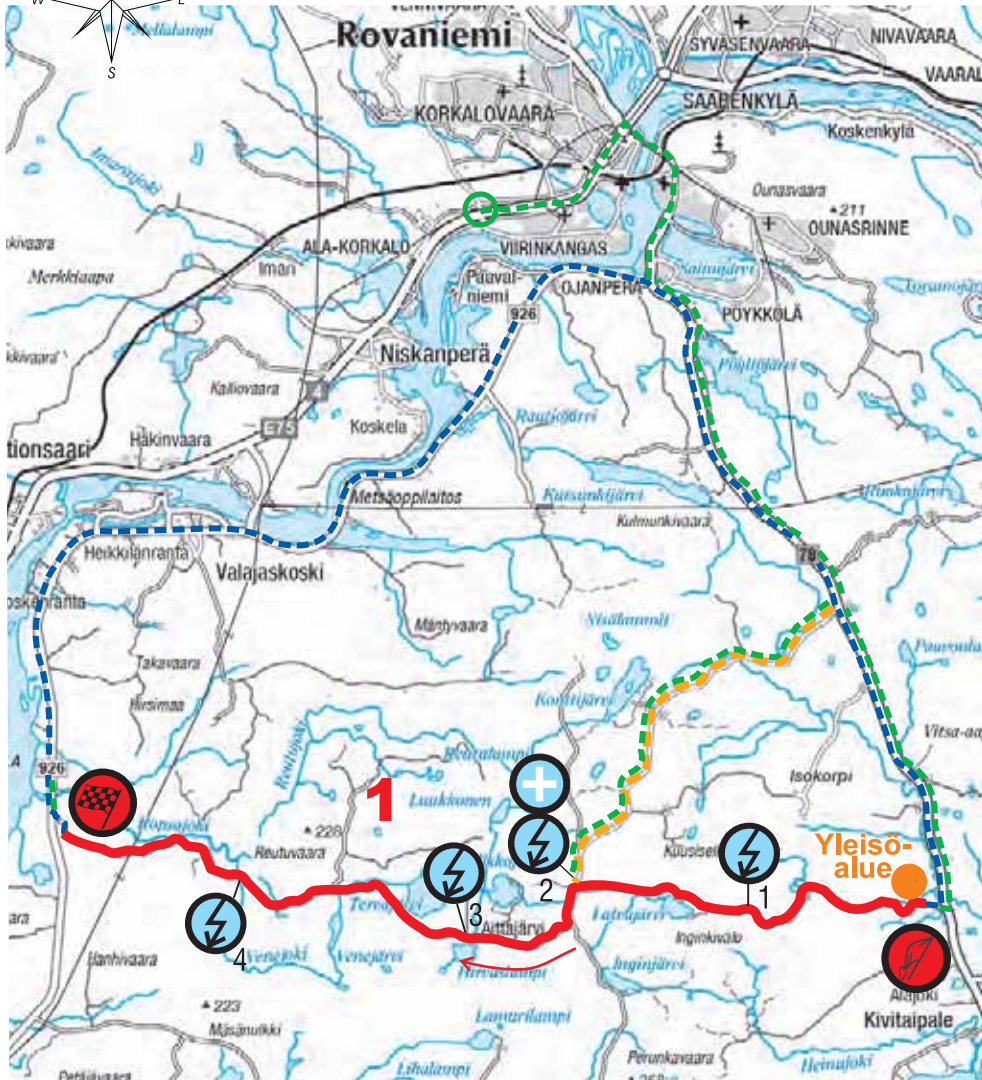
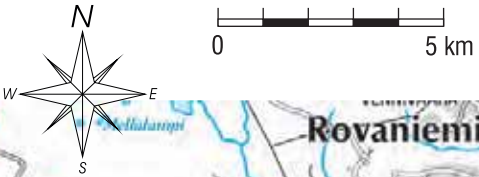
TC-0 START Leg 1 Lordin aukio		Distance/matka	Leg/osa	Page/sivu
TC-1 AITTAJÄRVI		21,53 km	Section/jakso 1	1
Special Stage/erikoiskoe	Record/ennätys	Average Speed/keskinopeus	Time allowed/aika	
		32,30 km/h	40 min	
Total/koko	Partial/osa	Direction/ajo-ohje	Information/reittimerkit	Dist. to go AT:lle
0,00	0,00		 TC/AT START 1 Leg 1  LORDIN AUKIO KOSKIKATU	21,53
		1		
0,08	0,08		KORKALONKATU	21,45
		2		
0,23	0,15		 TORIPUISTIKKO	21,30
		3		
0,33	0,10			21,20
		4	78	
0,87	0,54			20,66
		5	78	
1,67	0,70			19,86
		6	78	









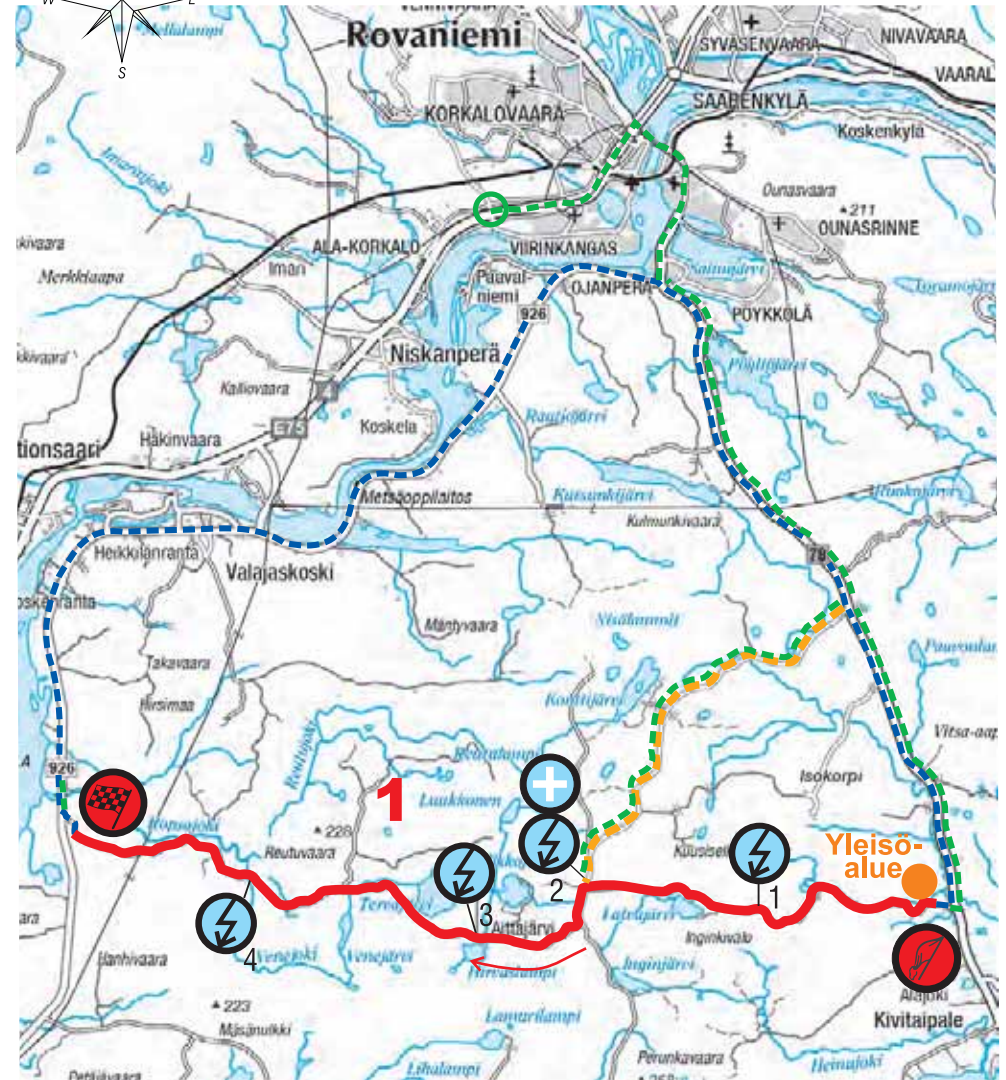
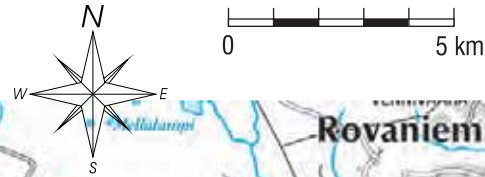
TC-0 START Leg 1 Lordin aukio		Distance/matka	Leg/osa	Page/sivu
TC-1 AITTAJÄRVI		21,53 km	Section/jakso 1	2
Special Stage/erikoiskoe	Record/ennätys	Average Speed/keskinopeus	Time allowed/aika	
		32,30 km/h	40 min	
Distance/matka		Direction/ajo-ohje	Information/reittimerkit	Dist. to go AT:lle
Total/koko	Partial/osa			
4,45	2,78			17,08
		7	78	
13,67	9,22			7,86
		8	78	
21,22	7,55			0,31
		9		
21,53	0,31			0,00
		10		
21,58	0,05			START/LÄHTÖ
		11		

TC-0 START Leg 1 Lordin aukio		Distance/matka	Leg/osa	Page/sivu
TC-1 AITTAJÄRVI		21,53 km	Section/jakso 1	2
Special Stage/erikoiskoe	Record/ennätys	Average Speed/keskinopeus	Time allowed/aika	
		32,30 km/h	40 min	
Distance/matka		Direction/ajo-ohje	Information/reittimerkit	Dist. to go AT:lle
Total/koko	Partial/osa			
4,45	2,78			17,08
		7	78	
13,67	9,22			7,86
		8	78	
21,22	7,55			0,31
		9		
21,53	0,31			0,00
		10		
21,58	0,05			START/LÄHTÖ
		11		

-  SPECIAL STAGE  
ERIKOISKOE
-  EVACUATION ROUTE  
EVAKUUINTIREITTI
-  RECONNAISSANCE ROUTE  
TUTUSTUMISKIERTOREITTI
-  ALTERNATIVE ROUTE  
KIERTOREITTI
-  PAGE 5
-  BOX 13



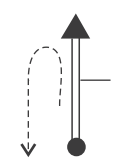





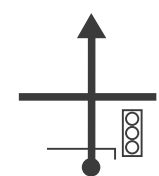

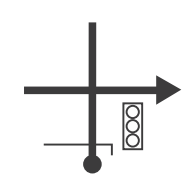
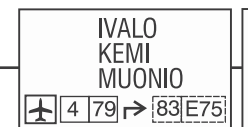
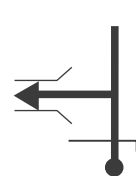

-  SPECIAL STAGE  
ERIKOISKOE
-  EVACUATION ROUTE  
EVAKUUINTIREITTI
-  RECONNAISSANCE ROUTE  
TUTUSTUMISKIERTOREITTI
-  ALTERNATIVE ROUTE  
KIERTOREITTI
-  PAGE 5
-  BOX 13





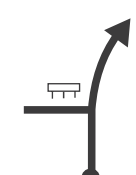

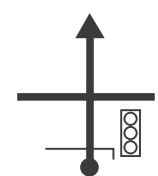

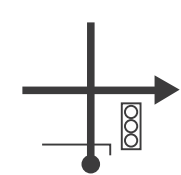

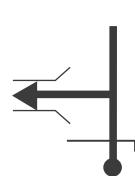



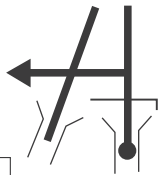
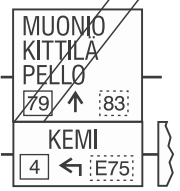
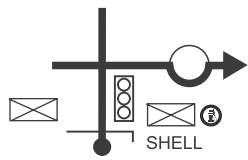
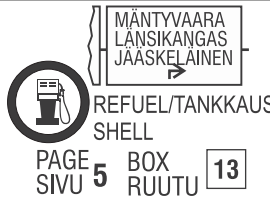
ALTERNATIVE ROUTE / KIERTOREIETTI

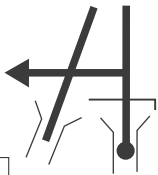
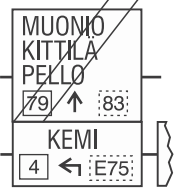
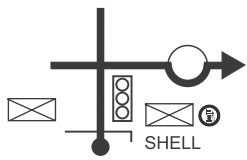

ALTERNATIVE ROUTE / KIERTOREIETTI

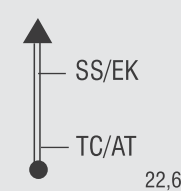


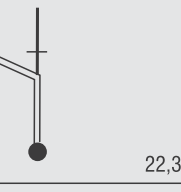

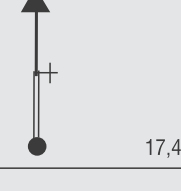

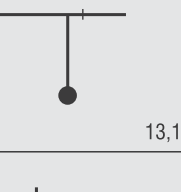


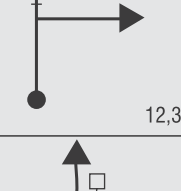






ALTERNATIVE ROUTE / KIERTOREIETTI

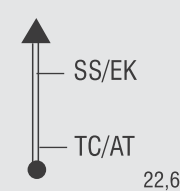


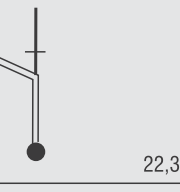

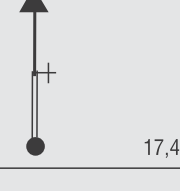

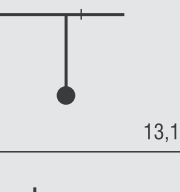


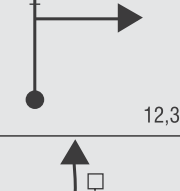

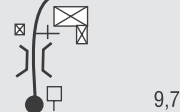




<b>SS 1 AITTAJÄRVI</b>		Distance/matka <b>31,63</b> km	Leg/osa <b>1</b> Section/jakso <b>1</b>	Page/sivu <b>2A</b>
<b>ALTERNATIVE ROUTE</b>		Average Speed/keskinopeus <b>31,63</b> km/h	Time allowed/aika <b>60</b> min	
Distance/matka Total/koko	Partial/osa	Direction/ajo-ohje	Information/reittimerkit	Dist. to go AT:lle
0,00	0,00		 TC/AT	31,63
		1		
0,31	0,31			31,32
		2	78	
17,08	16,77			14,55
		3	78	
20,59	3,51			11,04
		4	78	
22,05	1,46			9,58
		5		
22,28	0,23			9,35
		6	79	

<b>SS 1 AITTAJÄRVI</b>		Distance/matka <b>31,63</b> km	Leg/osa <b>1</b> Section/jakso <b>1</b>	Page/sivu <b>2A</b>
<b>ALTERNATIVE ROUTE</b>		Average Speed/keskinopeus <b>31,63</b> km/h	Time allowed/aika <b>60</b> min	
Distance/matka Total/koko	Partial/osa	Direction/ajo-ohje	Information/reittimerkit	Dist. to go AT:lle
0,00	0,00		 TC/AT	31,63
		1		
0,31	0,31			31,32
		2	78	
17,08	16,77			14,55
		3	78	
20,59	3,51			11,04
		4	78	
22,05	1,46			9,58
		5		
22,28	0,23			9,35
		6	79	

<b>SS 1 AITTAJÄRVI</b>		Distance/matka <b>31,63</b> km	Leg/osa <b>1</b> Section/jakso <b>1</b>	Page/sivu <b>2B</b>
<b>ALTERNATIVE ROUTE</b>		Average Speed/keskinopeus <b>31,63</b> km/h	Time allowed/aika <b>60</b> min	
Distance/matka Total/koko	Partial/osa	Direction/ajo-ohje	Information/reittimerkit	Dist. to go AT:lle
22,38	0,10			9,25
26,88	4,50			4,75

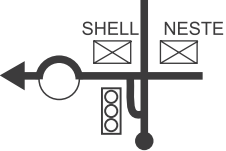

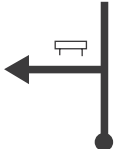







<b>SS 1 AITTAJÄRVI</b>		Distance/matka <b>31,63</b> km	Leg/osa <b>1</b> Section/jakso <b>1</b>	Page/sivu <b>2B</b>
<b>ALTERNATIVE ROUTE</b>		Average Speed/keskinopeus <b>31,63</b> km/h	Time allowed/aika <b>60</b> min	
Distance/matka Total/koko	Partial/osa	Direction/ajo-ohje	Information/reittimerkit	Dist. to go AT:lle
22,38	0,10			9,25
26,88	4,50			4,75

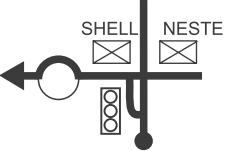

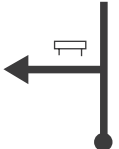







TC-1 AITTAJÄRVI		Distance/matka	Leg/osa	Page/sivu
TC-2 MÄNTYVAARA 1		49,51 km	Section/jakso 1	3
Special Stage/erikoiskoe	Record/ennätys	Average Speed/keskinopeus	Time allowed/aika	
1 AITTAJÄRVI		49,51 km/h	60 min	
Total/koko	Partial/osa	Direction/ajo-ohje	Information/reittimerkit	Dist. to go AT:lle
0,00	0,00	 SS/EK TC/AT 1 22,69	  SS/EK START/LÄHTÖ	49,51
0,33	0,33	 2 22,36		49,18
5,27	4,94	 3 17,42	 1	44,24
9,56	4,29	 4 13,13	 2 	39,95
10,36	0,80	 5 12,33		39,15
12,94	2,58	 6 9,75	  3  BRIDGE SILTA 	36,57

TC-1 AITTAJÄRVI		Distance/matka	Leg/osa	Page/sivu
TC-2 MÄNTYVAARA 1		49,51 km	Section/jakso 1	3
Special Stage/erikoiskoe	Record/ennätys	Average Speed/keskinopeus	Time allowed/aika	
1 AITTAJÄRVI		49,51 km/h	60 min	
Total/koko	Partial/osa	Direction/ajo-ohje	Information/reittimerkit	Dist. to go AT:lle
0,00	0,00	 SS/EK TC/AT 1 22,69	  SS/EK START/LÄHTÖ	49,51
0,33	0,33	 2 22,36		49,18
5,27	4,94	 3 17,42	 1	44,24
9,56	4,29	 4 13,13	 2 	39,95
10,36	0,80	 5 12,33		39,15
12,94	2,58	 6 9,75	  3  BRIDGE SILTA 	36,57

TC-1 AITTAJÄRVI		Distance/matka	Leg/osa	Page/sivu
TC-2 MÄNTYVAARA 1		49,51 km	Section/jakso 1	4
Special Stage/erikoiskoe	Record/ennätys	Average Speed/keskinopeus	Time allowed/aika	
1 AITTAJÄRVI		49,51 km/h	60 min	
Total/koko	Partial/osa	Direction/ajo-ohje	Information/reittimerkit	Dist. to go AT:lle
17,89	4,95			31,62
22,69	4,80		 SS/EK FINISH	26,82
23,14	0,45			26,37
24,06	0,92		 	25,45
34,76	10,70			14,75
36,96	2,20		  	12,55

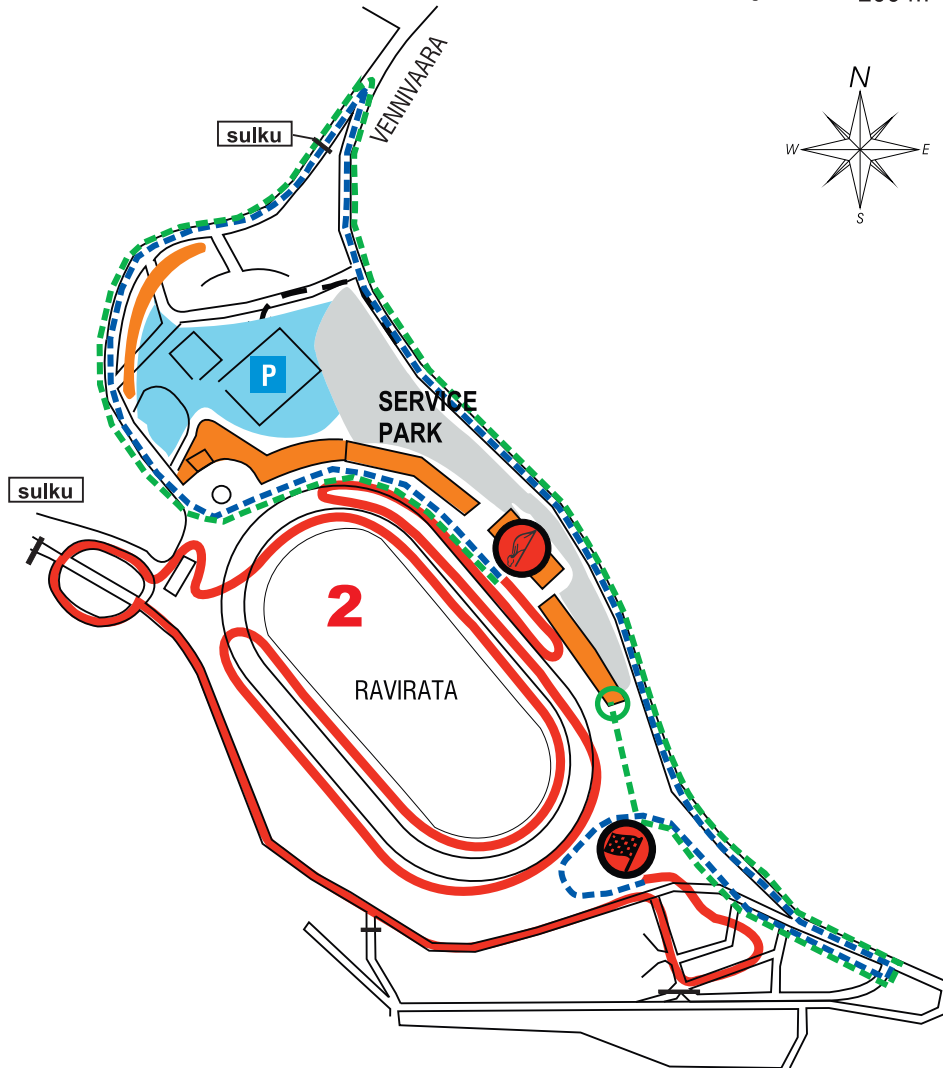
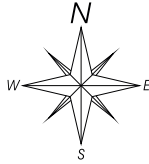
TC-1 AITTAJÄRVI		Distance/matka	Leg/osa	Page/sivu
TC-2 MÄNTYVAARA 1		49,51 km	Section/jakso 1	4
Special Stage/erikoiskoe	Record/ennätys	Average Speed/keskinopeus	Time allowed/aika	
1 AITTAJÄRVI		49,51 km/h	60 min	
Total/koko	Partial/osa	Direction/ajo-ohje	Information/reittimerkit	Dist. to go AT:lle
17,89	4,95			31,62
22,69	4,80		 SS/EK FINISH	26,82
23,14	0,45			26,37
24,06	0,92		 	25,45
34,76	10,70			14,75
36,96	2,20		  	12,55

TC-1 AITAJÄRVI		Distance/matka	Leg/osa	Page/sivu
TC-2 MÄNTYVAARA 1		49,51 km	Section/jakso 1	5
Special Stage/erikoiskoe	Record/ennätys	Average Speed/keskinopeus	Time allowed/aika	
1 AITAJÄRVI		49,51 km/h	60 min	
Distance/matka		Direction/ajo-ohje	Information/reittimerkit	Dist. to go AT:lle
Total/koko	Partial/osa			
44,76	7,80			4,75
47,31	2,55			2,20
48,91	1,60			0,60
49,51	0,60			0,00
49,81	0,30			

TC-1 AITAJÄRVI		Distance/matka	Leg/osa	Page/sivu
TC-2 MÄNTYVAARA 1		49,51 km	Section/jakso 1	5
Special Stage/erikoiskoe	Record/ennätys	Average Speed/keskinopeus	Time allowed/aika	
1 AITAJÄRVI		49,51 km/h	60 min	
Distance/matka		Direction/ajo-ohje	Information/reittimerkit	Dist. to go AT:lle
Total/koko	Partial/osa			
44,76	7,80			4,75
47,31	2,55			2,20
48,91	1,60			0,60
49,51	0,60			0,00
49,81	0,30			

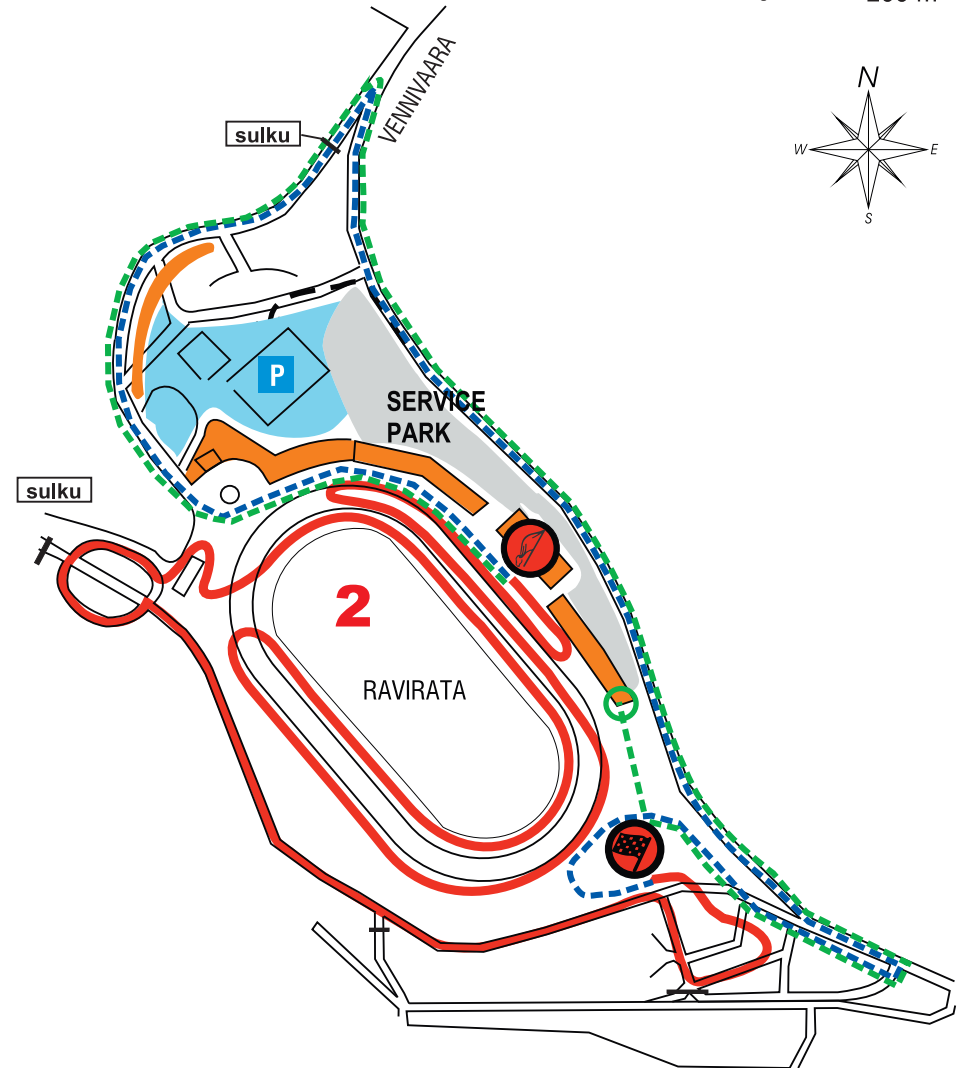
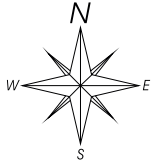
- SPECIAL STAGE  
ERIKOISKOE
  - - - EVACUATION ROUTE  
EVAKUOINTIREITTI
  - - - RECONNAISSANCE ROUTE  
TUTUSTUMISKIERTOREITTI
  - - - ALTERNATIVE ROUTE  
KIERTOREITTI
- PAGE 7  
BOX 11

0 200 m



- SPECIAL STAGE  
ERIKOISKOE
  - - - EVACUATION ROUTE  
EVAKUOINTIREITTI
  - - - RECONNAISSANCE ROUTE  
TUTUSTUMISKIERTOREITTI
  - - - ALTERNATIVE ROUTE  
KIERTOREITTI
- PAGE 7  
BOX 11

0 200 m



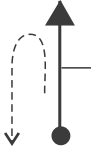


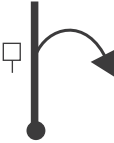




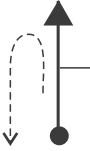


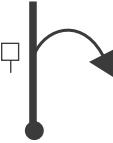


ALTERNATIVE ROUTE / KIERTOREITTI

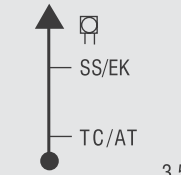







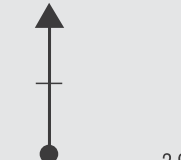





ALTERNATIVE ROUTE / KIERTOREITTI

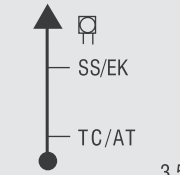







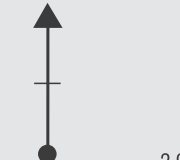





ALTERNATIVE ROUTE / KIERTOREITTI

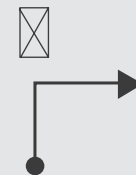

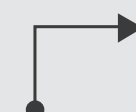

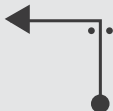






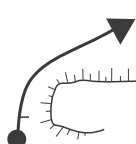

ALTERNATIVE ROUTE / KIERTOREITTI

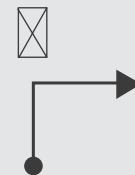

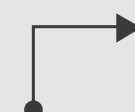

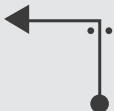






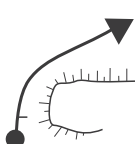

SS 2 MÄNTYVAARA 1		Distance/matka 2,04 km	Leg/osa 1	Page/sivu 5A
ALTERNATIVE ROUTE		Average Speed/keskinopeus 12,24 km/h	Time allowed/aika 10 min	
Distance/matka Total/koko   Partial/osa		Direction/ajo-ohje	Information/reittimerkit	Dist. to go AT:lle
0,00	0,00		 TC/AT	2,04
0,60	0,60			1,44
1,59	0,99			0,45
1,79	0,20		PAGE 7 BOX RUUTU 11	0,25

SS 2 MÄNTYVAARA 1		Distance/matka 2,04 km	Leg/osa 1	Page/sivu 5A
ALTERNATIVE ROUTE		Average Speed/keskinopeus 12,24 km/h	Time allowed/aika 10 min	
Distance/matka Total/koko   Partial/osa		Direction/ajo-ohje	Information/reittimerkit	Dist. to go AT:lle
0,00	0,00		 TC/AT	2,04
0,60	0,60			1,44
1,59	0,99			0,45
1,79	0,20		PAGE 7 BOX RUUTU 11	0,25

TC-2 MÄNTYVAARA 1		Distance/matka	Leg/osa	Page/sivu
TC-2A REGROUPING IN		3,94 km	Section/jakso 1	6
Special Stage/erikoiskoe	Record/ennätys	Average Speed/keskinopeus	Time allowed/aika	
2 MÄNTYVAARA 1		23,64 km/h	10 min	
Total/koko	Partial/osa	Direction/ajo-ohje	Information/reittimerkit	Dist. to go AT:lle
0,00	0,00		   SS/EK START/LÄHTÖ	3,94
0,08	0,08			3,86
0,35	0,27			3,59
0,55	0,20		 JUMP HYPPIY	3,39
1,27	0,72			2,67
2,27	1,00			1,67

TC-2 MÄNTYVAARA 1		Distance/matka	Leg/osa	Page/sivu
TC-2A REGROUPING IN		3,94 km	Section/jakso 1	6
Special Stage/erikoiskoe	Record/ennätys	Average Speed/keskinopeus	Time allowed/aika	
2 MÄNTYVAARA 1		23,64 km/h	10 min	
Total/koko	Partial/osa	Direction/ajo-ohje	Information/reittimerkit	Dist. to go AT:lle
0,00	0,00		   SS/EK START/LÄHTÖ	3,94
0,08	0,08			3,86
0,35	0,27			3,59
0,55	0,20		 JUMP HYPPIY	3,39
1,27	0,72			2,67
2,27	1,00			1,67

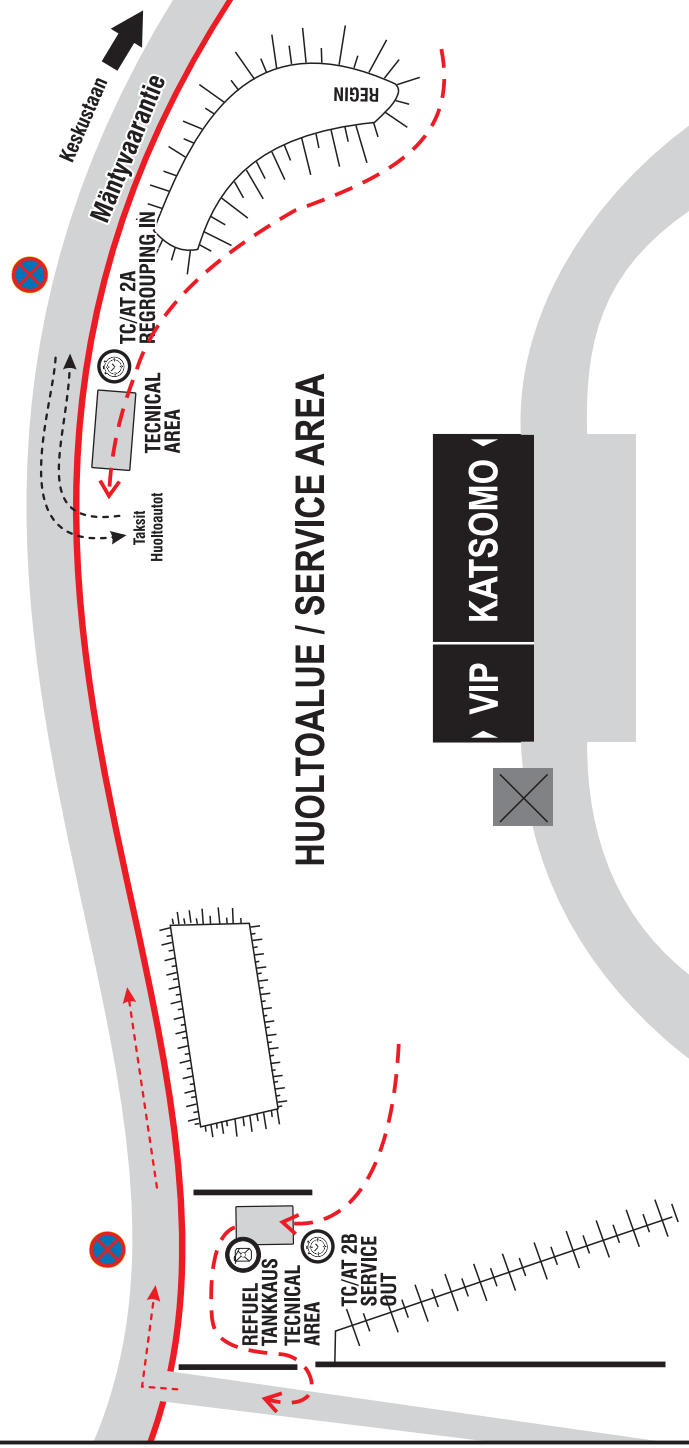
TC-2 MÄNTYVAARA 1		Distance/matka	Leg/osa 1	Page/sivu
TC-2A REGROUPING IN		3,94 km	Section/jakso 1	7
Special Stage/erikoiskoe	Record/ennätys	Average Speed/keskinopeus	Time allowed/aika	
2 MÄNTYVAARA 1		23,64 km/h	10 min	
Distance/matka		Direction/ajo-ohje	Information/reittimerkit	Dist. to go AT:lle
Total/koko	Partial/osa			
2,57	0,30	 0,93		1,37
3,22	0,65	 0,28		0,79
3,29	0,07	 0,21		0,65
3,50	0,21	 0,00	 SS/EK FINISH MAALI	0,44
3,69	0,19	 0,25	 	0,25
3,94	0,25	 0,00	 TC/AT <b>SERVICE AREA</b> SEE PAGE/ KATSO SIVU 7A	0,00

TC-2 MÄNTYVAARA 1		Distance/matka	Leg/osa 1	Page/sivu
TC-2A REGROUPING IN		3,94 km	Section/jakso 1	7
Special Stage/erikoiskoe	Record/ennätys	Average Speed/keskinopeus	Time allowed/aika	
2 MÄNTYVAARA 1		23,64 km/h	10 min	
Distance/matka		Direction/ajo-ohje	Information/reittimerkit	Dist. to go AT:lle
Total/koko	Partial/osa			
2,57	0,30	 0,93		1,37
3,22	0,65	 0,28		0,79
3,29	0,07	 0,21		0,65
3,50	0,21	 0,00	 SS/EK FINISH MAALI	0,44
3,69	0,19	 0,25	 	0,25
3,94	0,25	 0,00	 TC/AT <b>SERVICE AREA</b> SEE PAGE/ KATSO SIVU 7A	0,00

TIME IN SERVICE  
AREA  
HUOLTOAIKA

30 min.

**FLEXI SERVICE**



**HUOLTOALUE / SERVICE AREA**

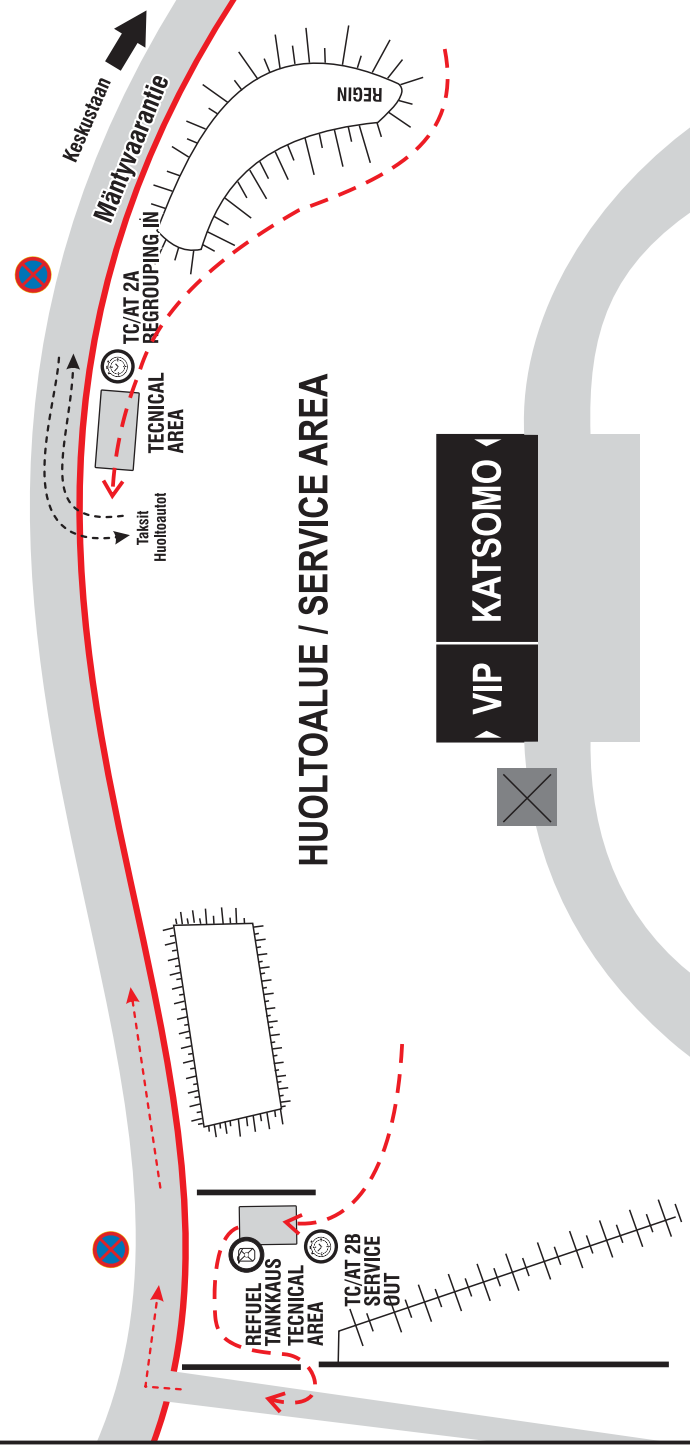
> **VIP**

**KATSOMO** <

TIME IN SERVICE  
AREA  
HUOLTOAIKA

30 min.




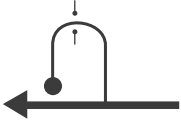
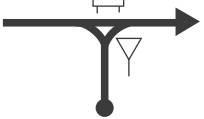

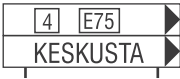
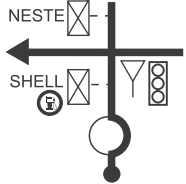


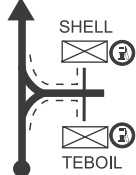


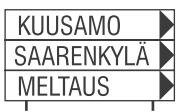
**FLEXI SERVICE**





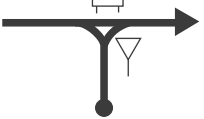

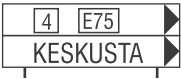
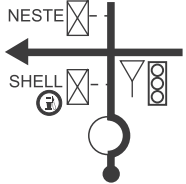


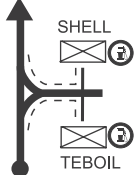


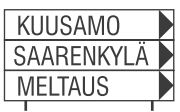


**HUOLTOALUE / SERVICE AREA**

> **VIP**

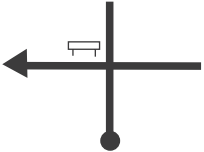

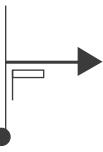

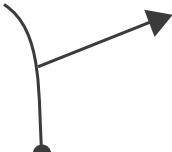





**KATSOMO** <

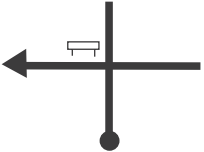

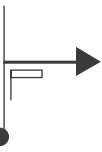

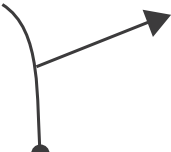





TC-2B SERVICE OUT		Distance/matka	Leg/osa	Page/sivu
TC-3 KAIHUAVAARA		63,58 km	Section/jakso 2	8
Special Stage/erikoiskoe	Record/ennätys	Average Speed/keskinopeus	Time allowed/aika	
		47,69 km/h	1 h 20 min	
Distance/matka		Direction/ajo-ohje	Information/reittimerkit	Dist. to go AT:lle
Total/koko	Partial/osa			
0,00	0,00		 TC/AT  TECHNICAL AREA REFUEL TANKKAUS	63,58
		1		
0,08	0,08			63,50
		2		
1,51	1,43		  KESKUSTA	62,07
		3		
4,06	2,55		 REFUEL/TANKKAUS SHELL  ↑ VIIRINKANGAS → 4 KEMI ← E75 KESKUSTA	59,52
		4	4 E75	
7,16	3,10		REFUEL/TANKKAUS SHELL EROTTAJA TEBOIL EROTTAJA 	56,42
		5	4 E75	
9,56	2,40		 KUUSAMO SAARENKYLÄ MELTAUS	54,02
		6		

TC-2B SERVICE OUT		Distance/matka	Leg/osa	Page/sivu
TC-3 KAIHUAVAARA		63,58 km	Section/jakso 2	8
Special Stage/erikoiskoe	Record/ennätys	Average Speed/keskinopeus	Time allowed/aika	
		47,69 km/h	1 h 20 min	
Distance/matka		Direction/ajo-ohje	Information/reittimerkit	Dist. to go AT:lle
Total/koko	Partial/osa			
0,00	0,00		 TC/AT  TECHNICAL AREA REFUEL TANKKAUS	63,58
		1		
0,08	0,08			63,50
		2		
1,51	1,43		  KESKUSTA	62,07
		3		
4,06	2,55		 REFUEL/TANKKAUS SHELL  ↑ VIIRINKANGAS → 4 KEMI ← E75 KESKUSTA	59,52
		4	4 E75	
7,16	3,10		REFUEL/TANKKAUS SHELL EROTTAJA TEBOIL EROTTAJA 	56,42
		5	4 E75	
9,56	2,40		 KUUSAMO SAARENKYLÄ MELTAUS	54,02
		6		

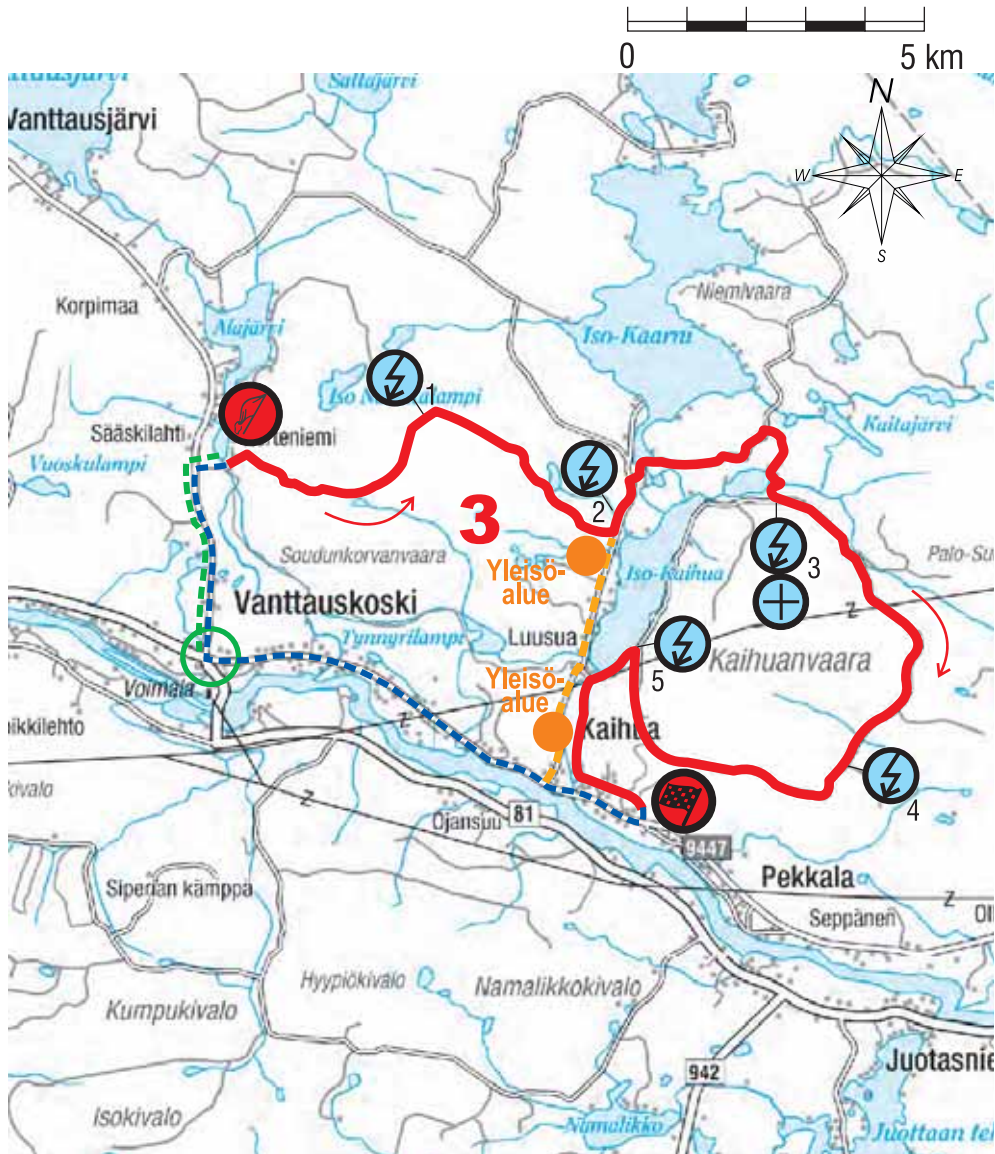
TC-2B SERVICE OUT		Distance/matka	Leg/osa	Page/sivu
TC-3 KAIHUAVAARA		63,58 km	Section/jakso 2	9
Special Stage/erikoiskoe	Record/ennätys	Average Speed/keskinopeus	Time allowed/aika	
		47,69 km/h	1 h 20 min	
Total/koko	Partial/osa	Direction/ajo-ohje	Information/reittimerkit	Dist. to go AT:lle
9,96	0,40			53,62
		7	81	
10,15	0,19			53,43
		8	81	
11,38	1,23			52,20
		9	81	
26,59	15,21			36,99
		10	81	
39,27	12,68			24,31
		11	81	
52,90	13,63			10,68
		12	81	

TC-2B SERVICE OUT		Distance/matka	Leg/osa	Page/sivu
TC-3 KAIHUAVAARA		63,58 km	Section/jakso 2	9
Special Stage/erikoiskoe	Record/ennätys	Average Speed/keskinopeus	Time allowed/aika	
		47,69 km/h	1 h 20 min	
Total/koko	Partial/osa	Direction/ajo-ohje	Information/reittimerkit	Dist. to go AT:lle
9,96	0,40			53,62
		7	81	
10,15	0,19			53,43
		8	81	
11,38	1,23			52,20
		9	81	
26,59	15,21			36,99
		10	81	
39,27	12,68			24,31
		11	81	
52,90	13,63			10,68
		12	81	

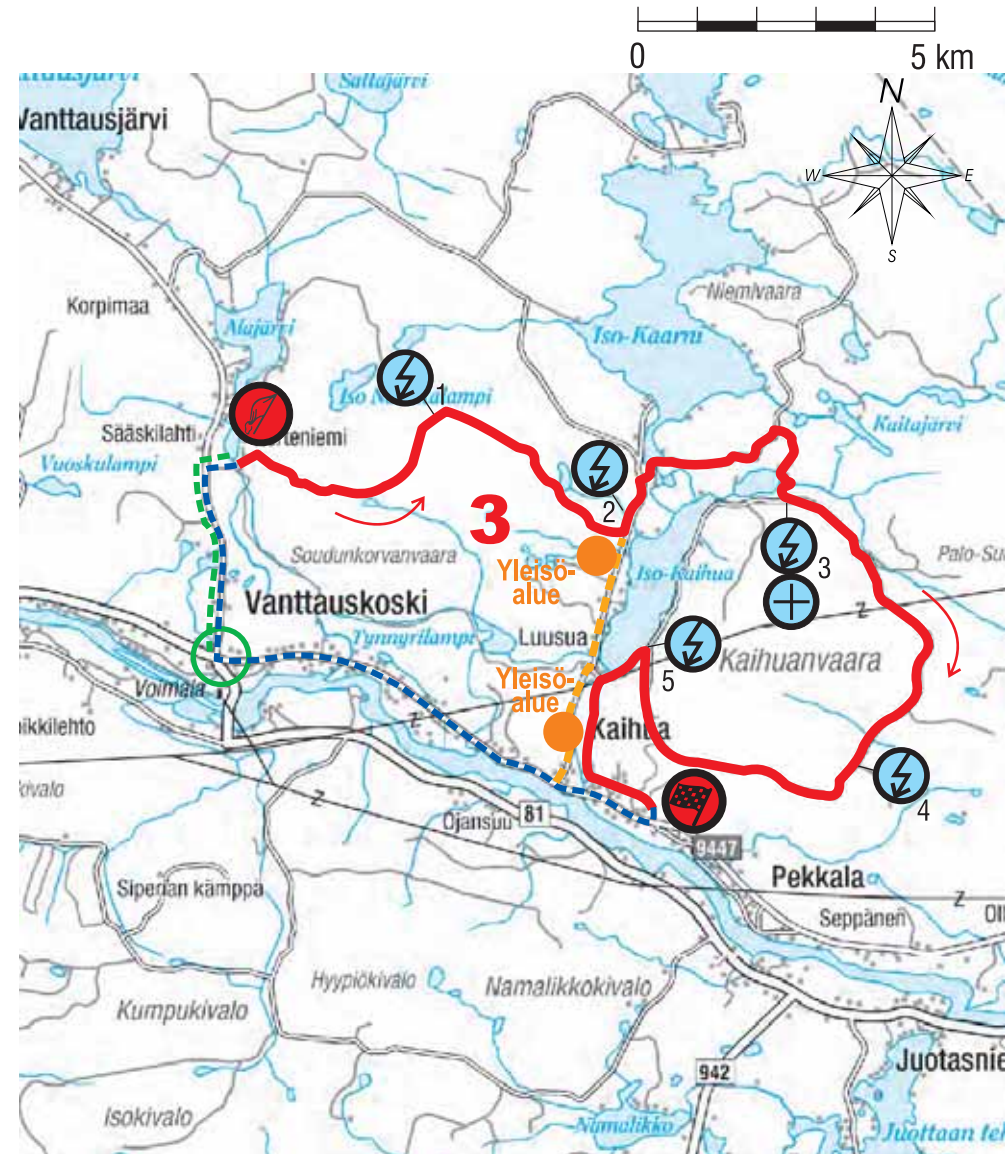
TC-2B SERVICE OUT		Distance/matka		Leg/osa	Page/sivu
TC-3 KAIHUAVAARA		63,58 km		Section/jakso	10
Special Stage/erikoiskoe		Record/ennätys	Average Speed/keskinopeus		Time allowed/aika
			47,69 km/h		1 h 20 min
Distance/matka		Direction/ajo-ohje	Information/reittimerkit	Dist. to go AT:lle	
Total/koko	Partial/osa				
59,50	6,60			4,08	
		13			
62,63	3,13			0,95	
		14			
63,32	0,69			0,26	
		15			
63,58	0,26			0,00	
		16			
63,63	0,05				
		17			

TC-2B SERVICE OUT		Distance/matka		Leg/osa	Page/sivu
TC-3 KAIHUAVAARA		63,58 km		Section/jakso	10
Special Stage/erikoiskoe		Record/ennätys	Average Speed/keskinopeus		Time allowed/aika
			47,69 km/h		1 h 20 min
Distance/matka		Direction/ajo-ohje	Information/reittimerkit	Dist. to go AT:lle	
Total/koko	Partial/osa				
59,50	6,60			4,08	
		13			
62,63	3,13			0,95	
		14			
63,32	0,69			0,26	
		15			
63,58	0,26			0,00	
		16			
63,63	0,05				
		17			

- SPECIAL STAGE  
ERIKOISKOE
- - - EVACUATION ROUTE  
EVAKUOINTIREITTI
- - - RECONNAISSANCE ROUTE  
TUTUSTUMISKIERTOREITTI
- - - ALTERNATIVE ROUTE  
KIERTOREITTI
- PAGE 13  
BOX 18



- SPECIAL STAGE  
ERIKOISKOE
- - - EVACUATION ROUTE  
EVAKUOINTIREITTI
- - - RECONNAISSANCE ROUTE  
TUTUSTUMISKIERTOREITTI
- - - ALTERNATIVE ROUTE  
KIERTOREITTI
- PAGE 13  
BOX 18





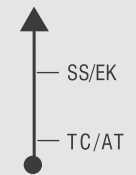

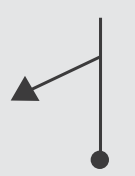

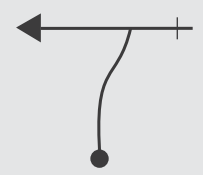

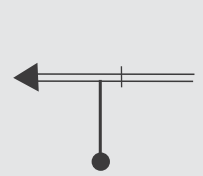

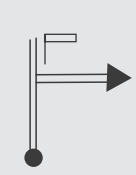

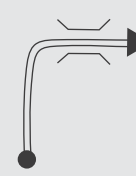

ALTERNATIVE ROUTE / Kiertoreitti

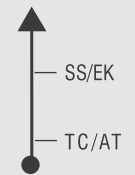

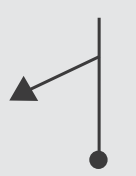

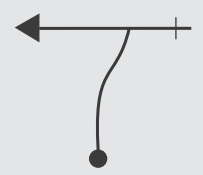

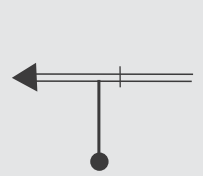

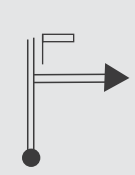

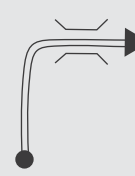

<b>SS 3 KAIHUAVAARA</b>		Distance/matka <b>43,80</b> km	Leg/osa <b>1</b> Section/jakso <b>2</b>	Page/sivu <b>10A</b>
<b>ALTERNATIVE ROUTE</b>		Average Speed/keskinopeus <b>29,20</b> km/h	Time allowed/aika <b>1 h 30 min</b>	
Distance/matka Total/koko	Partial/osa	Direction/ajo-ohje	Information/reittimerkit	Dist. to go AT:lle
0,00	0,00		TC/AT	43,80
0,26	0,26			43,54
0,95	0,69		VANTTAUSJÄRVENTIE	42,85
4,08	3,13		ROVANIEMI PAGE 13 BOX RUUTU 18 SIVU	39,72



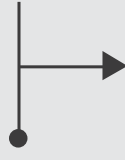



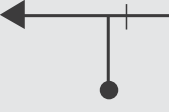




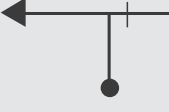

ALTERNATIVE ROUTE / Kiertoreitti



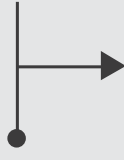



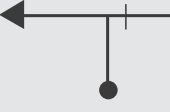




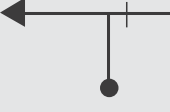

<b>SS 3 KAIHUAVAARA</b>		Distance/matka <b>43,80</b> km	Leg/osa <b>1</b> Section/jakso <b>2</b>	Page/sivu <b>10A</b>
<b>ALTERNATIVE ROUTE</b>		Average Speed/keskinopeus <b>29,20</b> km/h	Time allowed/aika <b>1 h 30 min</b>	
Distance/matka Total/koko	Partial/osa	Direction/ajo-ohje	Information/reittimerkit	Dist. to go AT:lle
0,00	0,00		TC/AT	43,80
0,26	0,26			43,54
0,95	0,69		VANTTAUSJÄRVENTIE	42,85
4,08	3,13		ROVANIEMI PAGE 13 BOX RUUTU 18 SIVU	39,72







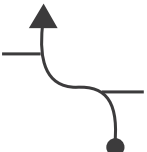



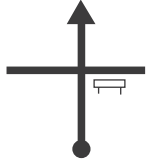

ALTERNATIVE ROUTE / Kiertoreitti







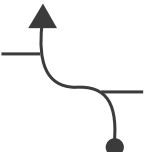



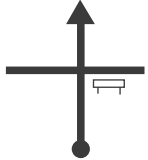

TC-3 KAIHUAVAARA		Distance/matka	Leg/osa	Page/sivu
TC-4 SIIKAKÄMÄ		75,29 km	Section/jakso	11
Special Stage/erikoiskoe	Record/ennätys	Average Speed/keskinopeus	Time allowed/aika	
3 KAIHUAVAARA		50,19 km/h	1 h 30 min	
Total/koko	Partial/osa	Direction/ajo-ohje	Information/reittimerkit	Dist. to go AT:lle
0,00	0,00		 SS/EK START/LÄHTÖ	75,29
2,23	2,23			73,06
3,18	0,95			72,11
8,06	4,88		 KAARNINTIE	67,23
9,03	0,97		AHVENPALONTIE 	66,26
9,42	0,39		 BRIDGE SILTA	65,87

TC-3 KAIHUAVAARA		Distance/matka	Leg/osa	Page/sivu
TC-4 SIIKAKÄMÄ		75,29 km	Section/jakso	11
Special Stage/erikoiskoe	Record/ennätys	Average Speed/keskinopeus	Time allowed/aika	
3 KAIHUAVAARA		50,19 km/h	1 h 30 min	
Total/koko	Partial/osa	Direction/ajo-ohje	Information/reittimerkit	Dist. to go AT:lle
0,00	0,00		 SS/EK START/LÄHTÖ	75,29
2,23	2,23			73,06
3,18	0,95			72,11
8,06	4,88		 KAARNINTIE	67,23
9,03	0,97		AHVENPALONTIE 	66,26
9,42	0,39		 BRIDGE SILTA	65,87

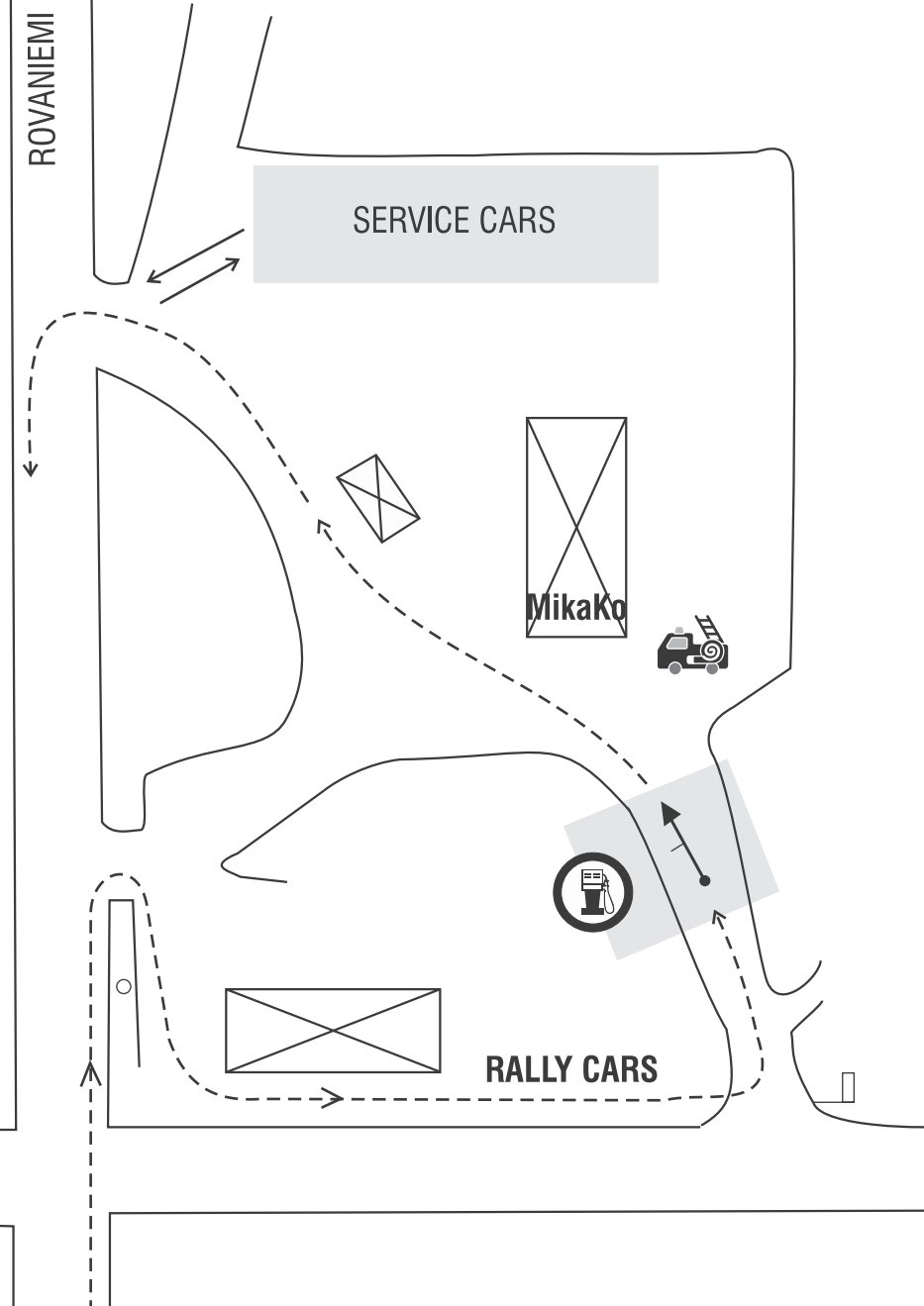
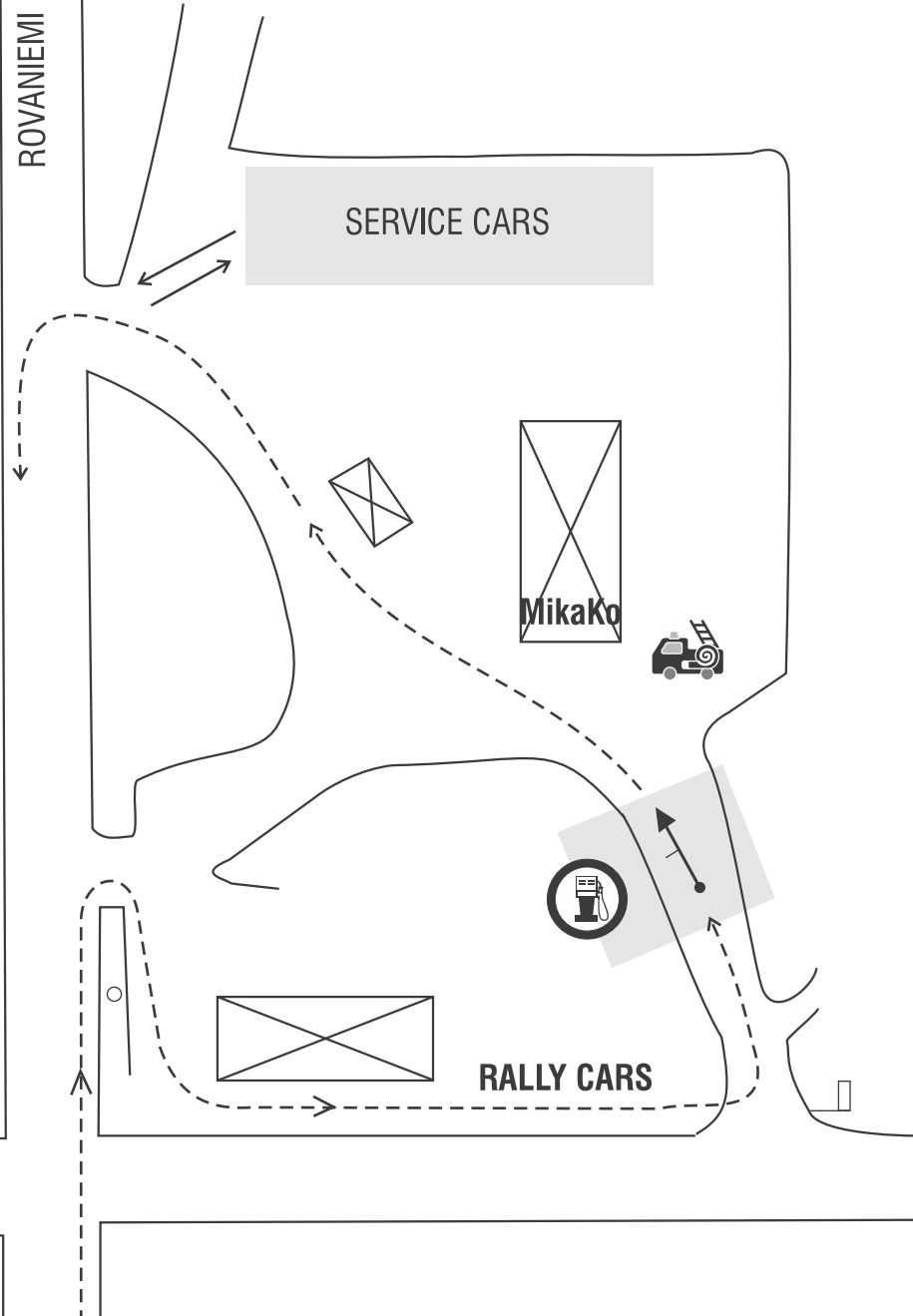
TC-3 KAIHUAVAARA		Distance/matka	Leg/osa	Page/sivu
TC-4 SIIKAKÄMÄ		75,29 km	Section/jakso	12
Special Stage/erikoiskoe	Record/ennätys	Average Speed/keskinopeus	Time allowed/aika	
3 KAIHUAVAARA		50,19 km/h	1 h 30 min	
Total/koko	Partial/osa	Direction/ajo-ohje	Information/reittimerkit	Dist. to go AT:lle
9,56	0,14	 7 18,37		65,73
11,76	2,20	 8 16,17		63,53
14,00	2,24	 9 13,93	 JUMP	61,29
14,30	0,30	 10 13,63	 3 	60,99
20,00	5,70	 11 7,93	 4	55,29
25,51	5,51	 12 2,42	 5	49,78


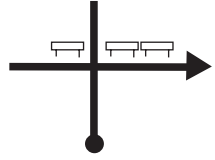


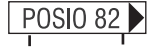
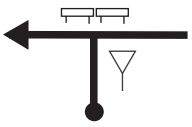


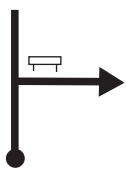

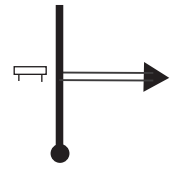

TC-3 KAIHUAVAARA		Distance/matka	Leg/osa	Page/sivu
TC-4 SIIKAKÄMÄ		75,29 km	Section/jakso	12
Special Stage/erikoiskoe	Record/ennätys	Average Speed/keskinopeus	Time allowed/aika	
3 KAIHUAVAARA		50,19 km/h	1 h 30 min	
Total/koko	Partial/osa	Direction/ajo-ohje	Information/reittimerkit	Dist. to go AT:lle
9,56	0,14	 7 18,37		65,73
11,76	2,20	 8 16,17		63,53
14,00	2,24	 9 13,93	 JUMP	61,29
14,30	0,30	 10 13,63	 3 	60,99
20,00	5,70	 11 7,93	 4	55,29
25,51	5,51	 12 2,42	 5	49,78


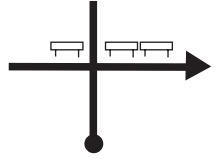


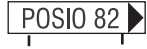
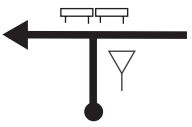


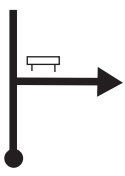

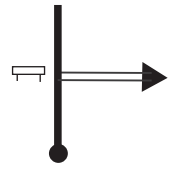

TC-3 KAIHUAVAARA		Distance/matka	Leg/osa	Page/sivu
TC-4 SIIKAKÄMÄ		75,29 km	Section/jakso 2	13
Special Stage/erikoiskoe	Record/ennätys	Average Speed/keskinopeus	Time allowed/aika	
3 KAIHUAVAARA		50,19 km/h	1 h 30 min	
Total/koko	Partial/osa	Direction/ajo-ohje	Information/reittimerkit	Dist. to go AT:lle
26,48	0,97	 1,45		48,81
27,93	1,45	 0,00	 SS/EK FINISH	47,36
28,20	0,27			47,09
28,25	0,05			47,04
28,37	0,12		 	46,92
35,57	7,20			39,72

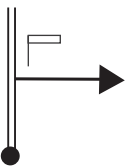

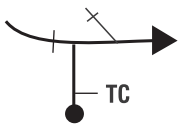



TC-3 KAIHUAVAARA		Distance/matka	Leg/osa	Page/sivu
TC-4 SIIKAKÄMÄ		75,29 km	Section/jakso 2	13
Special Stage/erikoiskoe	Record/ennätys	Average Speed/keskinopeus	Time allowed/aika	
3 KAIHUAVAARA		50,19 km/h	1 h 30 min	
Total/koko	Partial/osa	Direction/ajo-ohje	Information/reittimerkit	Dist. to go AT:lle
26,48	0,97	 1,45		48,81
27,93	1,45	 0,00	 SS/EK FINISH	47,36
28,20	0,27			47,09
28,25	0,05			47,04
28,37	0,12		 	46,92
35,57	7,20			39,72

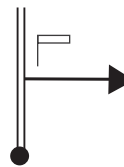

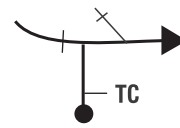







TC-3 KAIHUAVAARA		Distance/matka	Leg/osa	Page/sivu
TC-4 SIIKAKÄMÄ		75,29 km	Section/jakso 2	15
Special Stage/erikoiskoe	Record/ennätys	Average Speed/keskinopeus	Time allowed/aika	
3 KAIHUAVAARA		50,19 km/h	1 h 30 min	
Total/koko	Partial/osa	Direction/ajo-ohje	Information/reittimerkit	Dist. to go AT:lle
35,67	0,05			39,62
		20		
35,82	0,15		  	39,47
		21		
37,36	1,54		  81	37,93
		22		
48,26	10,90		 942	27,03
		23		
56,94	8,68			18,35
		24		

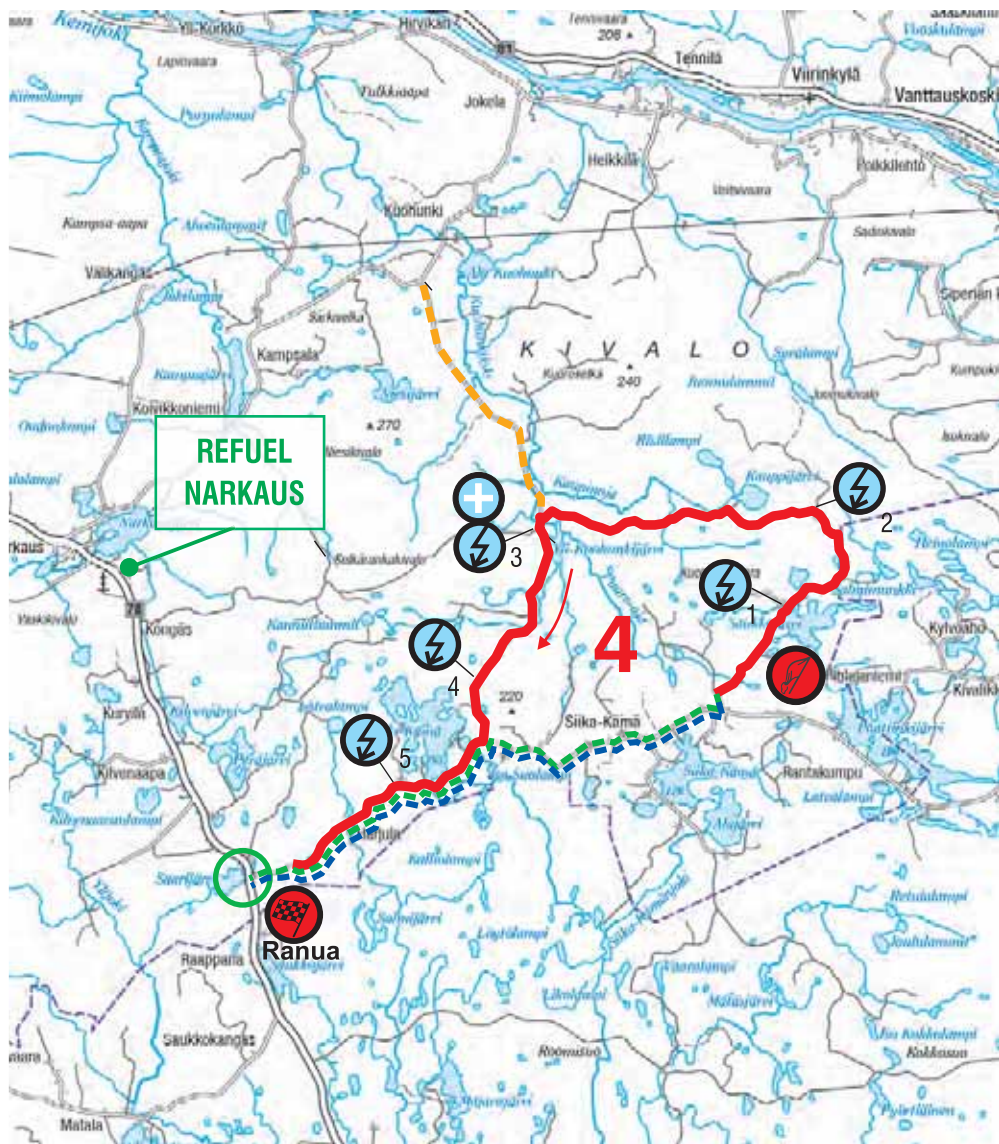
TC-3 KAIHUAVAARA		Distance/matka	Leg/osa	Page/sivu
TC-4 SIIKAKÄMÄ		75,29 km	Section/jakso 2	15
Special Stage/erikoiskoe	Record/ennätys	Average Speed/keskinopeus	Time allowed/aika	
3 KAIHUAVAARA		50,19 km/h	1 h 30 min	
Total/koko	Partial/osa	Direction/ajo-ohje	Information/reittimerkit	Dist. to go AT:lle
35,67	0,05			39,62
		20		
35,82	0,15		  	39,47
		21		
37,36	1,54		  81	37,93
		22		
48,26	10,90		 942	27,03
		23		
56,94	8,68			18,35
		24		

TC-3 KAIHUAVAARA		Distance/matka	Leg/osa	Page/sivu
TC-4 SIIKAKÄMÄ		75,29 km	Section/jakso 2	16
Special Stage/erikoiskoe	Record/ennätys	Average Speed/keskinopeus	Time allowed/aika	
3 KAIHUAVAARA		50,19 km/h	1 h 30 min	
Total/koko	Partial/osa	Direction/ajo-ohje	Information/reittimerkit	Dist. to go AT:lle
74,93	17,99			0,36
		25		
75,29	0,36			0,00
		26		
75,34	0,05		 SS/EK START/LÄHTÖ	
		27		

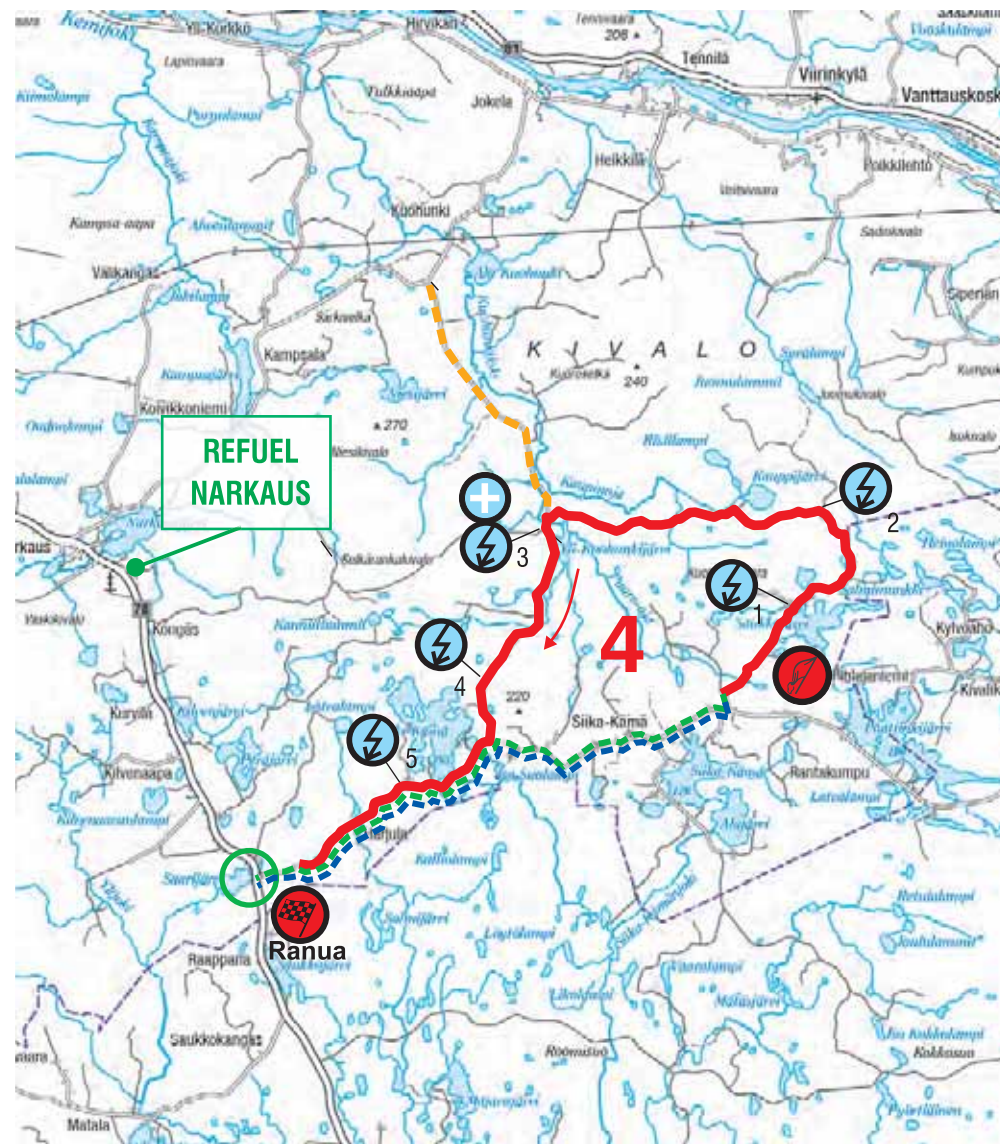
TC-3 KAIHUAVAARA		Distance/matka	Leg/osa	Page/sivu
TC-4 SIIKAKÄMÄ		75,29 km	Section/jakso 2	16
Special Stage/erikoiskoe	Record/ennätys	Average Speed/keskinopeus	Time allowed/aika	
3 KAIHUAVAARA		50,19 km/h	1 h 30 min	
Total/koko	Partial/osa	Direction/ajo-ohje	Information/reittimerkit	Dist. to go AT:lle
74,93	17,99			0,36
		25		
75,29	0,36			0,00
		26		
75,34	0,05		 SS/EK START/LÄHTÖ	
		27		



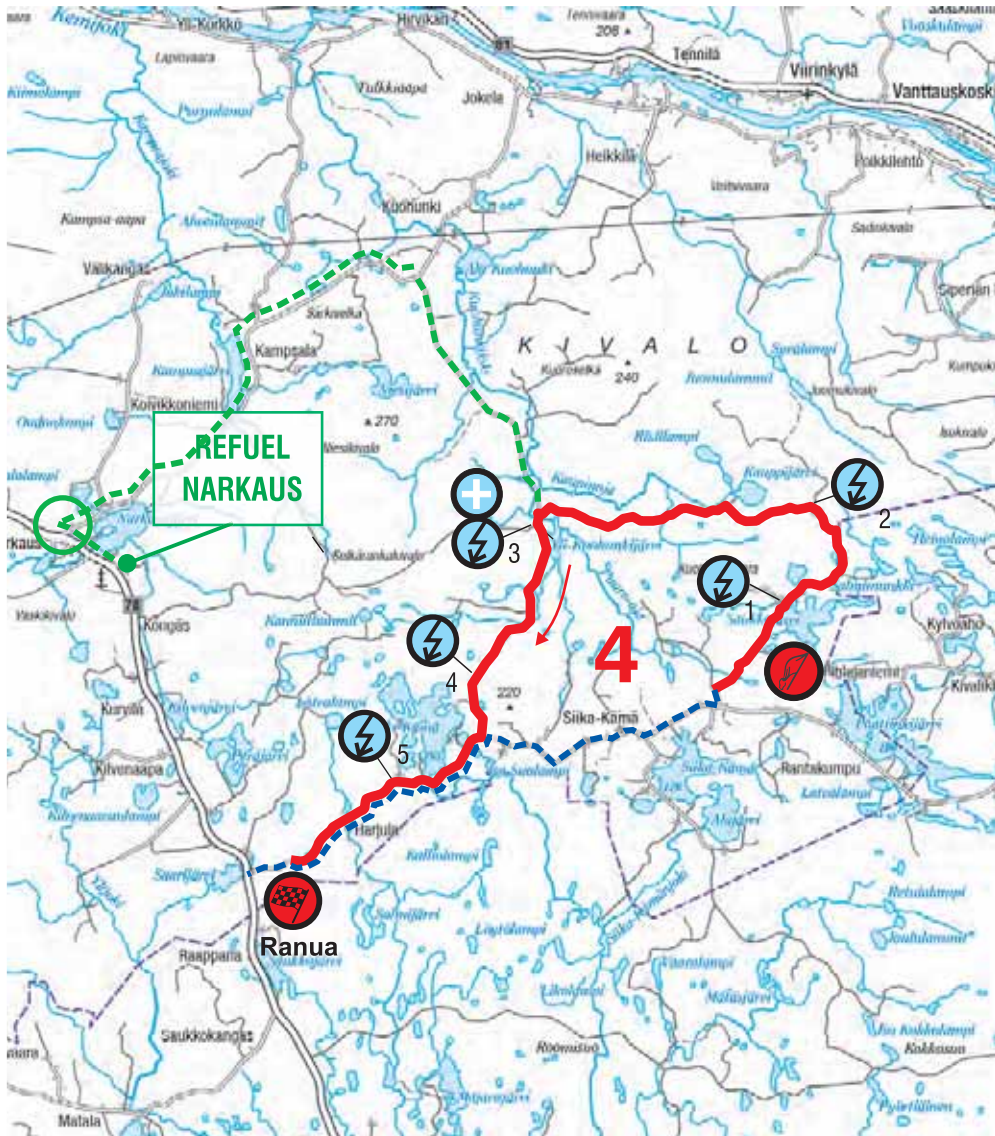
- SPECIAL STAGE  
ERIKOISKOE
- - - EVACUATION ROUTE  
EVAKUOINTIREITTI
- - - RECONNAISSANCE ROUTE  
TUTUSTUMISKIERTOREITTI
- - - ALTERNATIVE ROUTE 1  
KIERTOREITTI
- PAGE 18
- 11 BOX



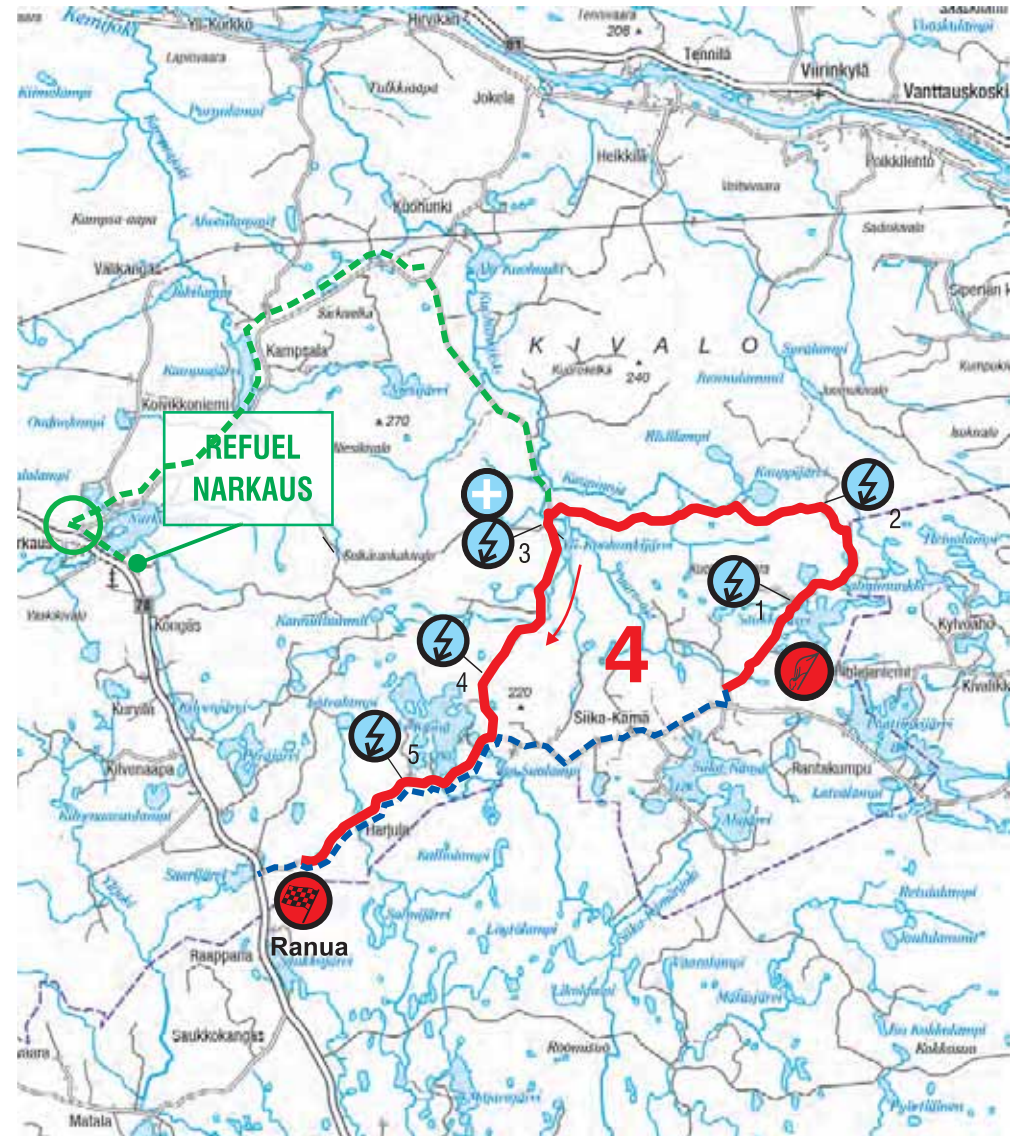
- SPECIAL STAGE  
ERIKOISKOE
- - - EVACUATION ROUTE  
EVAKUOINTIREITTI
- - - RECONNAISSANCE ROUTE  
TUTUSTUMISKIERTOREITTI
- - - ALTERNATIVE ROUTE 1  
KIERTOREITTI
- PAGE 18
- 11 BOX



- SPECIAL STAGE ERIKOISKOE
- - - EVACUATION ROUTE EVAKUOINTIREITTI
- - - RECONNAISSANCE ROUTE TUTUSTUMISKIERTOREITTI
- - - ALTERNATIVE ROUTE 2 KIERTOREITTI
- PAGE 19
- 13 BOX



- SPECIAL STAGE ERIKOISKOE
- - - EVACUATION ROUTE EVAKUOINTIREITTI
- - - RECONNAISSANCE ROUTE TUTUSTUMISKIERTOREITTI
- - - ALTERNATIVE ROUTE 2 KIERTOREITTI
- PAGE 19
- 13 BOX

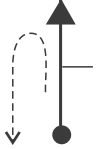

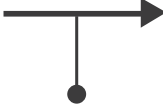
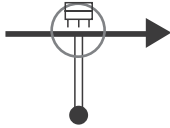
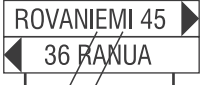


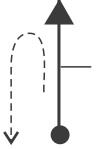

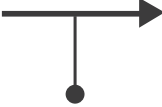
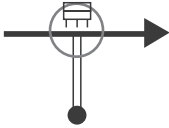
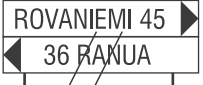
ALTERNATIVE ROUTE / Kiertoreitti

ALTERNATIVE ROUTE / Kiertoreitti

ALTERNATIVE ROUTE / Kiertoreitti

ALTERNATIVE ROUTE / Kiertoreitti

<b>SS 4 SIIKAKÄMÄ</b>		Distance/matka <b>77,89</b> km	Leg/osa <b>1</b> Section/jakso <b>2</b>	Page/sivu <b>16A</b>
<b>ALTERNATIVE ROUTE 1</b>		Average Speed/keskinopeus <b>51,93</b> km/h	Time allowed/aika <b>1 h 30 min</b>	
Distance/matka Total/koko   Partial/osa		Direction/ajo-ohje	Information/reittimerkit	Dist. to go AT:lle
0,00	0,00		 TC/AT	77,89
0,36	0,36			77,53
15,53	15,17			62,36
			PAGE 18 BOX RUUTU 11	

<b>SS 4 SIIKAKÄMÄ</b>		Distance/matka <b>77,89</b> km	Leg/osa <b>1</b> Section/jakso <b>2</b>	Page/sivu <b>16A</b>
<b>ALTERNATIVE ROUTE 1</b>		Average Speed/keskinopeus <b>51,93</b> km/h	Time allowed/aika <b>1 h 30 min</b>	
Distance/matka Total/koko   Partial/osa		Direction/ajo-ohje	Information/reittimerkit	Dist. to go AT:lle
0,00	0,00		 TC/AT	77,89
0,36	0,36			77,53
15,53	15,17			62,36
			PAGE 18 BOX RUUTU 11	

ALTERNATIVE ROUTE / Kiertoreitti

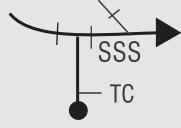















ALTERNATIVE ROUTE / Kiertoreitti

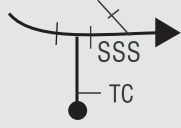















ALTERNATIVE ROUTE / Kiertoreitti

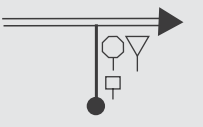










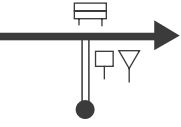




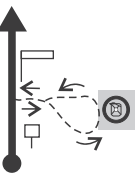


ALTERNATIVE ROUTE / Kiertoreitti

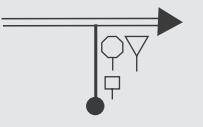










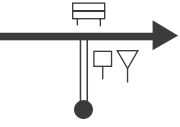




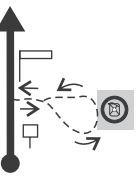


<b>SS 4 SIIKAKÄMÄ</b>		Distance/matka <b>70,52</b> km		Leg/osa <b>1</b>	Page/sivu <b>16B</b>
<b>ALTERNATIVE ROUTE 2</b>		Average Speed/keskinopeus <b>47,01</b> km/h		Section/jakso <b>2</b> Time allowed/aika <b>1 h 30 min</b>	
Distance/matka Total/koko	Distance/matka Partial/osa	Direction/ajo-ohje		Information/reittimerkit	Dist. to go AT:lle
0,00	0,00			 KUOHINGINTIE	70,52
		1			
7,30	7,30			JOKELANTIE	63,22
		2			
19,30	12,00				51,22
		3			
				PAGE 19 BOX RUUTU 13	

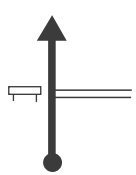



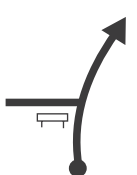
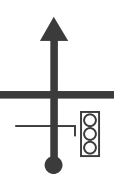
<b>SS 4 SIIKAKÄMÄ</b>		Distance/matka <b>70,52</b> km		Leg/osa <b>1</b>	Page/sivu <b>16B</b>
<b>ALTERNATIVE ROUTE 2</b>		Average Speed/keskinopeus <b>47,01</b> km/h		Section/jakso <b>2</b> Time allowed/aika <b>1 h 30 min</b>	
Distance/matka Total/koko	Distance/matka Partial/osa	Direction/ajo-ohje		Information/reittimerkit	Dist. to go AT:lle
0,00	0,00			 KUOHINGINTIE	70,52
		1			
7,30	7,30			JOKELANTIE	63,22
		2			
19,30	12,00				51,22
		3			
				PAGE 19 BOX RUUTU 13	

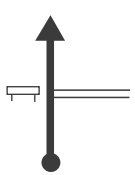




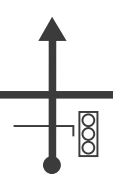
TC-4 SIIKAKÄMÄ		Distance/matka		Leg/osa	Page/sivu
TC-5 MÄNTYVAARA 2		92,98 km		Section/jakso	17
Special Stage/erikoiskoe		Record/ennätys	Average Speed/keskinopeus		Time allowed/aika
4 SIIKAKÄMÄ		NEW	61,99 km/h		1 h 30 min
Distance/matka		Direction/ajo-ohje	Information/reittimerkit	Dist. to go AT:lle	
Total/koko	Partial/osa				
0,00	0,00	 1 (30,02)	 	92,98	
4,93	4,93	 2 (25,09)	 1	88,05	
7,35	2,42	 3 (22,67)		85,63	
9,93	2,58	 4 (20,09)	  2	83,05	
15,47	5,54	 5 (14,55)	 3  	77,51	
20,73	5,26	 6 (9,26)	 4	72,25	

TC-4 SIIKAKÄMÄ		Distance/matka		Leg/osa	Page/sivu
TC-5 MÄNTYVAARA 2		92,98 km		Section/jakso	17
Special Stage/erikoiskoe		Record/ennätys	Average Speed/keskinopeus		Time allowed/aika
4 SIIKAKÄMÄ		NEW	61,99 km/h		1 h 30 min
Distance/matka		Direction/ajo-ohje	Information/reittimerkit	Dist. to go AT:lle	
Total/koko	Partial/osa				
0,00	0,00	 1 (30,02)	 	92,98	
4,93	4,93	 2 (25,09)	 1	88,05	
7,35	2,42	 3 (22,67)		85,63	
9,93	2,58	 4 (20,09)	  2	83,05	
15,47	5,54	 5 (14,55)	 3  	77,51	
20,73	5,26	 6 (9,26)	 4	72,25	

TC-4 SIIKAKÄMÄ		Distance/matka	Leg/osa	Page/sivu
TC-5 MÄNTYVAARA 2		92,98 km	Section/jakso 2	18
Special Stage/erikoiskoe	Record/ennätys	Average Speed/keskinopeus	Time allowed/aika	
4 SIIKAKÄMÄ	NEW	61,99 km/h	1 h 30 min	
Total/koko	Partial/osa	Direction/ajo-ohje	Information/reittimerkit	Dist. to go AT:lle
22,60	1,87	 7 (7,42)	   	70,38
25,44	2,84	 8 (4,58)	 5	67,54
30,02	4,58	 9 (0,00)	 SS/EK FINISH MAALI	62,96
30,44	0,42	 10		62,54
30,62	0,18	 11	 ROVANIEMI 45  36 RANUA   78	62,36
40,26	9,64	 12	 SEURANMUTKA  REFUEL TANKKAUS NARKAUS 78	52,72

TC-4 SIIKAKÄMÄ		Distance/matka	Leg/osa	Page/sivu
TC-5 MÄNTYVAARA 2		92,98 km	Section/jakso 2	18
Special Stage/erikoiskoe	Record/ennätys	Average Speed/keskinopeus	Time allowed/aika	
4 SIIKAKÄMÄ	NEW	61,99 km/h	1 h 30 min	
Total/koko	Partial/osa	Direction/ajo-ohje	Information/reittimerkit	Dist. to go AT:lle
22,60	1,87	 7 (7,42)	   	70,38
25,44	2,84	 8 (4,58)	 5	67,54
30,02	4,58	 9 (0,00)	 SS/EK FINISH MAALI	62,96
30,44	0,42	 10		62,54
30,62	0,18	 11	 ROVANIEMI 45  36 RANUA   78	62,36
40,26	9,64	 12	 SEURANMUTKA  REFUEL TANKKAUS NARKAUS 78	52,72

TC-4 SIIKAKÄMÄ		Distance/matka	Leg/osa	Page/sivu
TC-5 MÄNTYVAARA 2		92,98 km	Section/jakso 2	19
Special Stage/erikoiskoe	Record/ennätys	Average Speed/keskinopeus	Time allowed/aika	
		61,99 km/h	1 h 30 min	
Total/koko	Partial/osa	Direction/ajo-ohje	Information/reittimerkit	Dist. to go AT:lle
41,76	1,50		<del>JOKELA 20</del>	51,22
		13	78	
48,84	7,08		<del>12 VÄLJOKI</del>	44,14
		14	78	
54,42	5,58		<del>KUUSISELÄNTIE</del> SS/EK 1 START ←..... START	38,56
		15	78	
61,97	7,55		<del>KONTTIKAIKANTIE</del>	31,01
		16	78	
71,19	9,22		<del>72 TERVOLA</del>	21,79
		17	78	
73,97	2,78		KESKUSTA GOLF PUISTO HIIHTOKESKUS 78 ↑	19,01
		18	78	

TC-4 SIIKAKÄMÄ		Distance/matka	Leg/osa	Page/sivu
TC-5 MÄNTYVAARA 2		92,98 km	Section/jakso 2	19
Special Stage/erikoiskoe	Record/ennätys	Average Speed/keskinopeus	Time allowed/aika	
		61,99 km/h	1 h 30 min	
Total/koko	Partial/osa	Direction/ajo-ohje	Information/reittimerkit	Dist. to go AT:lle
41,76	1,50		<del>JOKELA 20</del>	51,22
		13	78	
48,84	7,08		<del>12 VÄLJOKI</del>	44,14
		14	78	
54,42	5,58		<del>KUUSISELÄNTIE</del> SS/EK 1 START ←..... START	38,56
		15	78	
61,97	7,55		<del>KONTTIKAIKANTIE</del>	31,01
		16	78	
71,19	9,22		<del>72 TERVOLA</del>	21,79
		17	78	
73,97	2,78		KESKUSTA GOLF PUISTO HIIHTOKESKUS 78 ↑	19,01
		18	78	


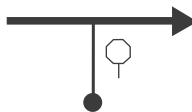



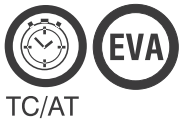


TC-4 SIIKAKÄMÄ		Distance/matka	Leg/osa	Page/sivu
TC-5 MÄNTYVAARA 2		92,98 km	Section/jakso 2	20
Special Stage/erikoiskoe	Record/ennätys	Average Speed/keskinopeus	Time allowed/aika	
		61,99 km/h	1 h 30 min	
Total/koko	Partial/osa	Direction/ajo-ohje	Information/reittimerkit	Dist. to go AT:lle
74,65	0,68			18,33
		19	78	
75,09	0,44			17,89
		20	78	
75,21	0,12			17,77
		21	78	
75,31	0,10			17,67
		22	78	
75,50	0,19			17,48
		23		
75,62	0,12			17,36
		24		


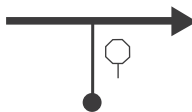






TC-4 SIIKAKÄMÄ		Distance/matka	Leg/osa	Page/sivu
TC-5 MÄNTYVAARA 2		92,98 km	Section/jakso 2	20
Special Stage/erikoiskoe	Record/ennätys	Average Speed/keskinopeus	Time allowed/aika	
		61,99 km/h	1 h 30 min	
Total/koko	Partial/osa	Direction/ajo-ohje	Information/reittimerkit	Dist. to go AT:lle
74,65	0,68			18,33
		19	78	
75,09	0,44			17,89
		20	78	
75,21	0,12			17,77
		21	78	
75,31	0,10			17,67
		22	78	
75,50	0,19			17,48
		23		
75,62	0,12			17,36
		24		



TC-4 SIIKAKÄMÄ		Distance/matka	Leg/osa	Page/sivu
TC-5 MÄNTYVAARA 2		92,98 km	Section/jakso 2	21
Special Stage/erikoiskoe	Record/ennätys	Average Speed/keskinopeus	Time allowed/aika	
		61,99 km/h	1 h 30 min	
Total/koko	Partial/osa	Direction/ajo-ohje	Information/reittimerkit	Dist. to go AT:lle
75,73	0,11			17,25
75,83	0,10			17,15
75,90	0,07			17,08
77,42	1,52			15,56
79,54	2,12			13,44
80,72	1,18			12,26

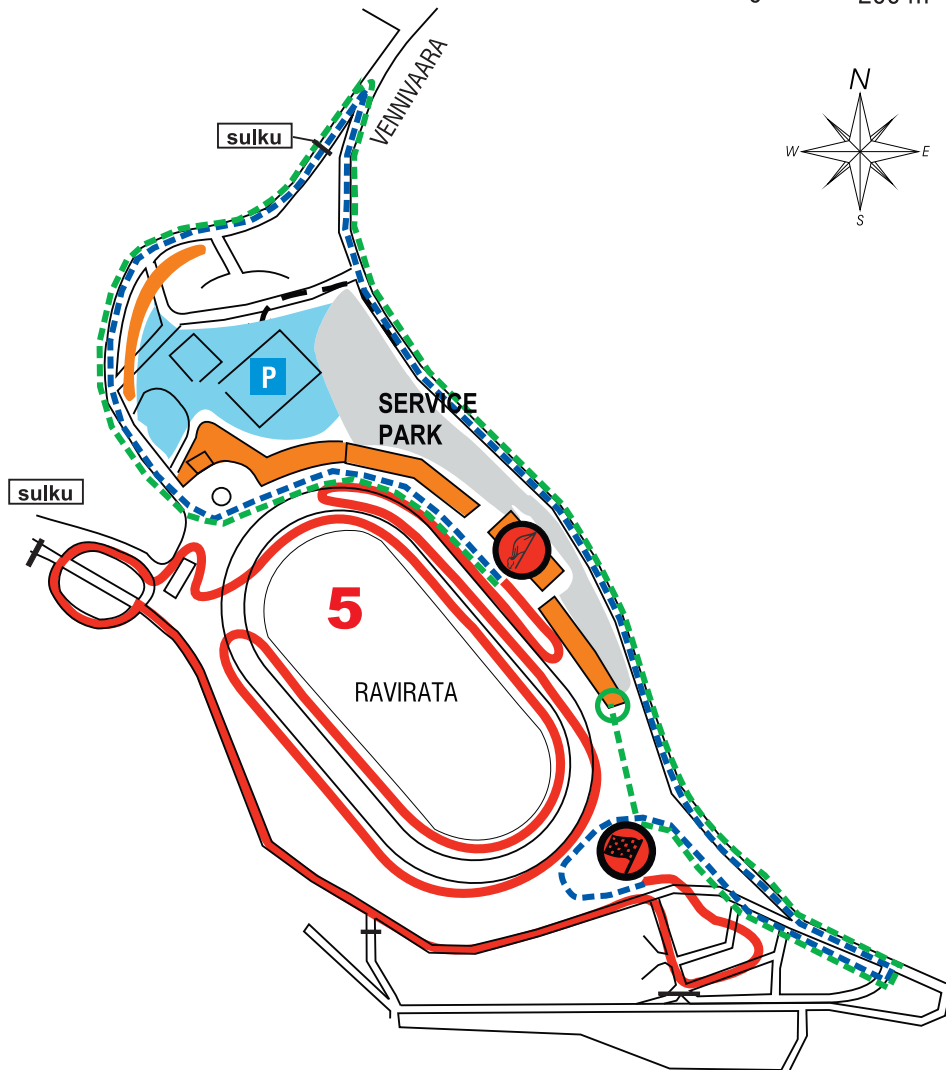
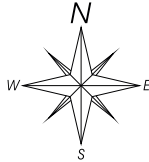
TC-4 SIIKAKÄMÄ		Distance/matka	Leg/osa	Page/sivu
TC-5 MÄNTYVAARA 2		92,98 km	Section/jakso 2	21
Special Stage/erikoiskoe	Record/ennätys	Average Speed/keskinopeus	Time allowed/aika	
		61,99 km/h	1 h 30 min	
Total/koko	Partial/osa	Direction/ajo-ohje	Information/reittimerkit	Dist. to go AT:lle
75,73	0,11			17,25
75,83	0,10			17,15
75,90	0,07			17,08
77,42	1,52			15,56
79,54	2,12			13,44
80,72	1,18			12,26

TC-4 SIIKAKÄMÄ		Distance/matka	Leg/osa	Page/sivu
TC-5 MÄNTYVAARA 2		92,98 km	Section/jakso	22
Special Stage/erikoiskoe	Record/ennätys	Average Speed/keskinopeus	Time allowed/aika	
		61,99 km/h	1 h 30 min	
Total/koko	Partial/osa	Direction/ajo-ohje	Information/reittimerkit	Dist. to go AT:lle
84,66	3,94			8,32
		31		
92,00	7,34			0,98
		32		
92,38	0,38			0,60
		33		
92,98	0,60			0,00
		34		
93,28	0,30			
		35		

TC-4 SIIKAKÄMÄ		Distance/matka	Leg/osa	Page/sivu
TC-5 MÄNTYVAARA 2		92,98 km	Section/jakso	22
Special Stage/erikoiskoe	Record/ennätys	Average Speed/keskinopeus	Time allowed/aika	
		61,99 km/h	1 h 30 min	
Total/koko	Partial/osa	Direction/ajo-ohje	Information/reittimerkit	Dist. to go AT:lle
84,66	3,94			8,32
		31		
92,00	7,34			0,98
		32		
92,38	0,38			0,60
		33		
92,98	0,60			0,00
		34		
93,28	0,30			
		35		

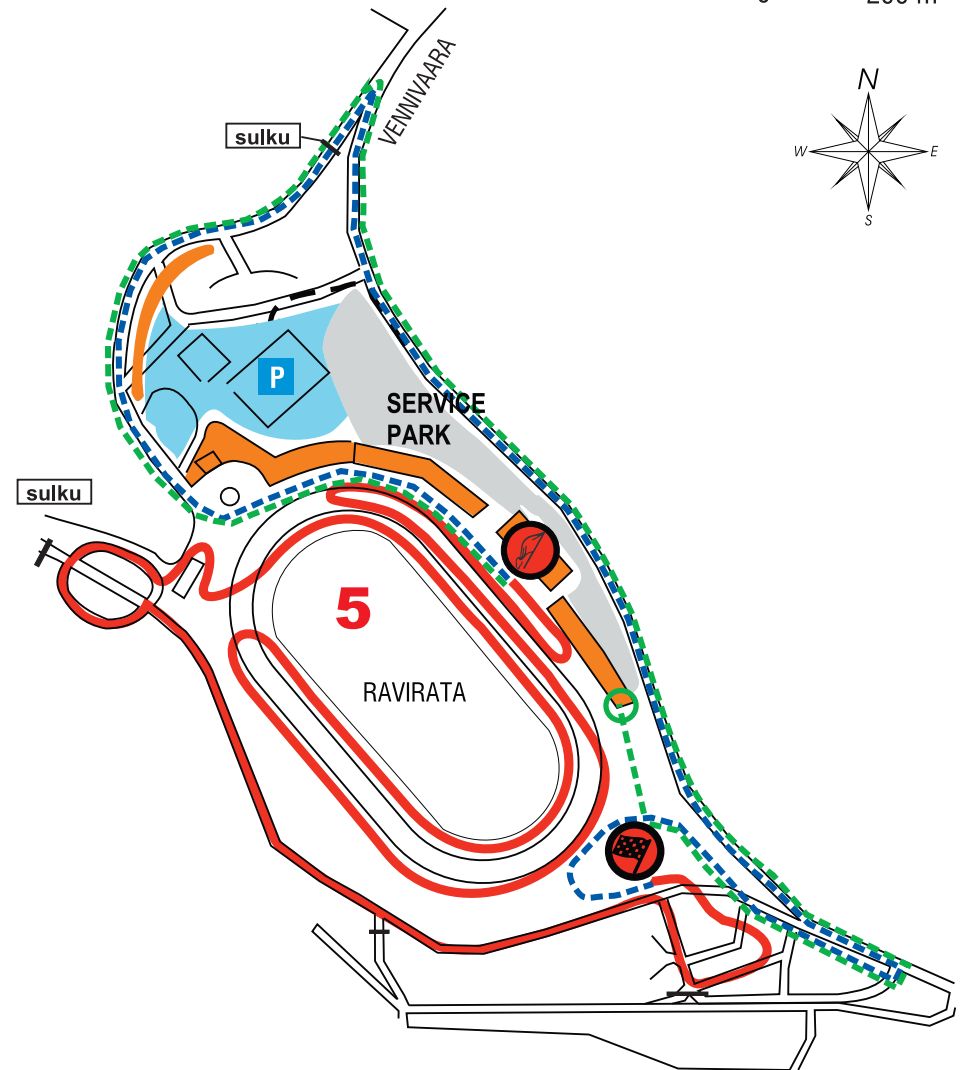
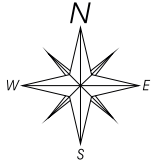
- SPECIAL STAGE  
ERIKOISKOE
  - - - EVACUATION ROUTE  
EVAKUOINTIREITTI
  - - - RECONNAISSANCE ROUTE  
TUTUSTUMISKIERTOREITTI
  - - - ALTERNATIVE ROUTE  
KIERTOREITTI
- PAGE 24  
BOX 11

0 200 m



- SPECIAL STAGE  
ERIKOISKOE
  - - - EVACUATION ROUTE  
EVAKUOINTIREITTI
  - - - RECONNAISSANCE ROUTE  
TUTUSTUMISKIERTOREITTI
  - - - ALTERNATIVE ROUTE  
KIERTOREITTI
- PAGE 24  
BOX 11

0 200 m

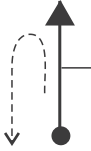


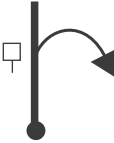




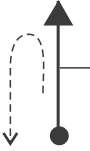


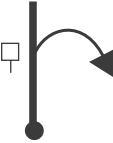


ALTERNATIVE ROUTE / Kiertoreitti

ALTERNATIVE ROUTE / Kiertoreitti

ALTERNATIVE ROUTE / Kiertoreitti

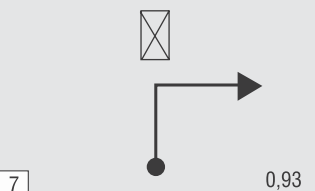

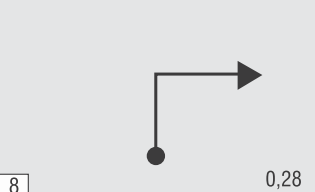

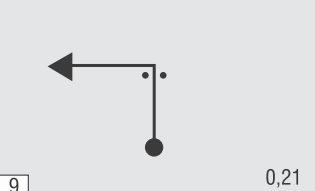

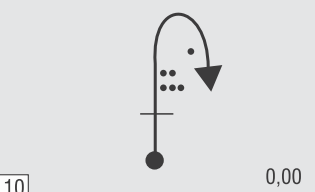

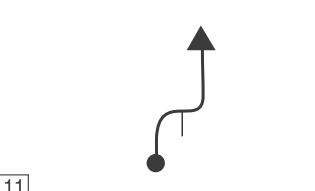

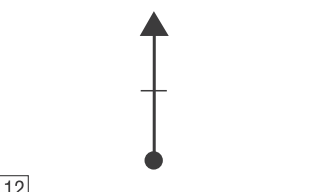

ALTERNATIVE ROUTE / Kiertoreitti

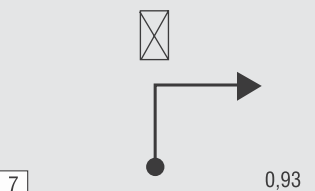

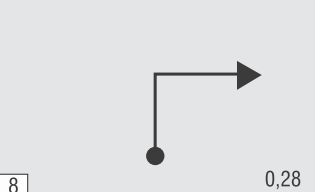

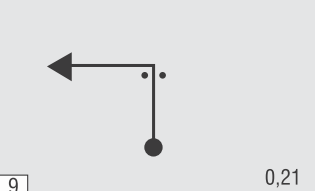

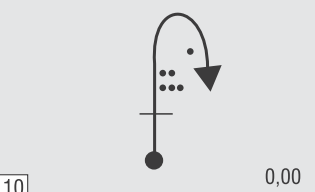

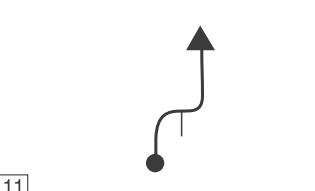

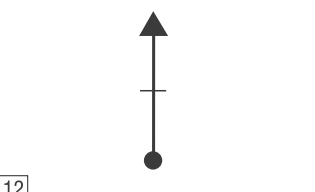

<b>SS 5 MÄNTYVAARA 2</b>		Distance/matka <b>2,04</b> km		Leg/osa <b>1</b>	Page/sivu <b>22A</b>
<b>ALTERNATIVE ROUTE</b>		Average Speed/keskinopeus <b>12,24</b> km/h		Section/jakso <b>2</b>	Time allowed/aika <b>10</b> min
Distance/matka Total/koko   Partial/osa		Direction/ajo-ohje	Information/reittimerkit	Dist. to go AT:lle	
0,00	0,00		 TC/AT	2,04	
		1			
0,60	0,60			1,44	
		2			
1,59	0,99			0,45	
		3			
1,79	0,20		PAGE 24 BOX RUUTU <span style="border: 1px solid black; padding: 2px;">11</span>	0,25	
		4			

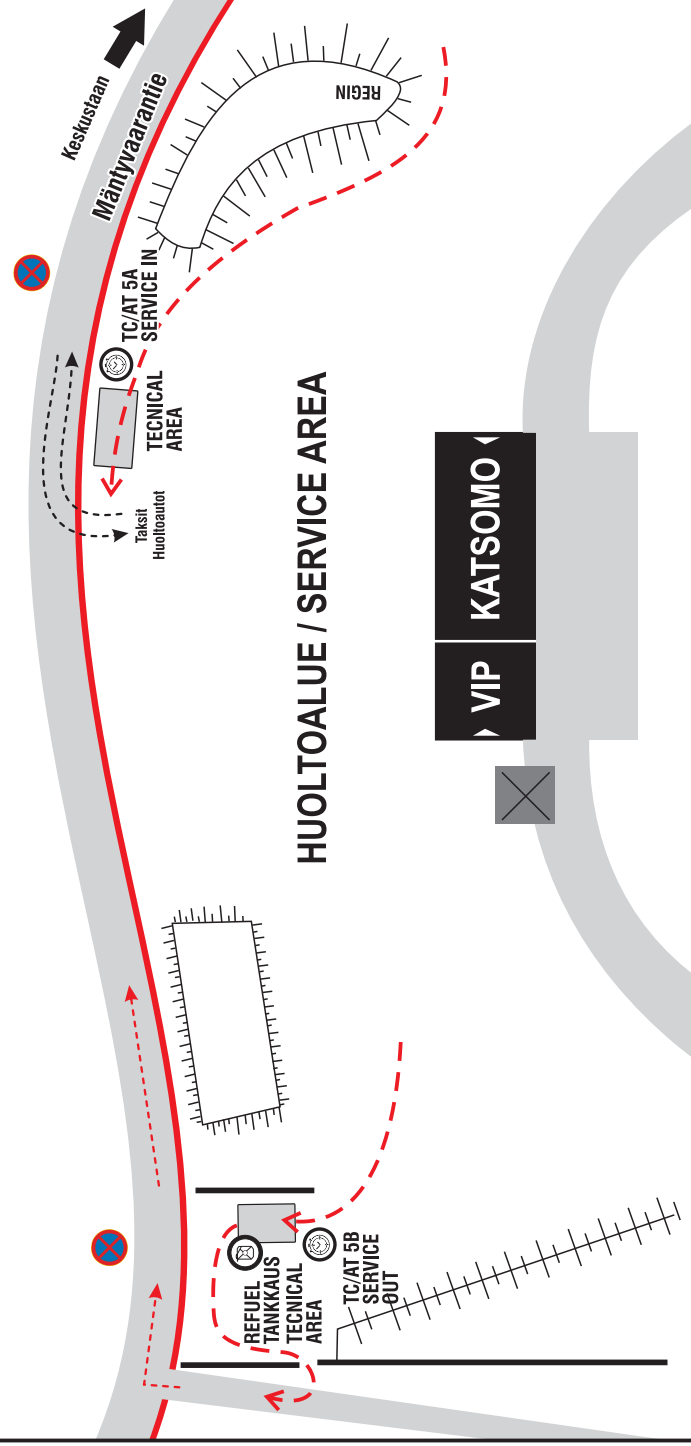
<b>SS 5 MÄNTYVAARA 2</b>		Distance/matka <b>2,04</b> km		Leg/osa <b>1</b>	Page/sivu <b>22A</b>
<b>ALTERNATIVE ROUTE</b>		Average Speed/keskinopeus <b>12,24</b> km/h		Section/jakso <b>2</b>	Time allowed/aika <b>10</b> min
Distance/matka Total/koko   Partial/osa		Direction/ajo-ohje	Information/reittimerkit	Dist. to go AT:lle	
0,00	0,00		 TC/AT	2,04	
		1			
0,60	0,60			1,44	
		2			
1,59	0,99			0,45	
		3			
1,79	0,20		PAGE 24 BOX RUUTU <span style="border: 1px solid black; padding: 2px;">11</span>	0,25	
		4			

TC-5 MÄNTYVAARA 2		Distance/matka	Leg/osa	Page/sivu
TC-5A SERVICE IN		3,94 km	Section/jakso 2	23
Special Stage/erikoiskoe	Record/ennätys	Average Speed/keskinopeus	Time allowed/aika	
5 MÄNTYVAARA 2		23,64 km/h	10 min	
Total/koko	Partial/osa	Direction/ajo-ohje	Information/reittimerkit	Dist. to go AT:lle
0,00	0,00			3,94
0,08	0,08			3,86
0,35	0,27			3,59
0,55	0,20			3,39
1,27	0,72			2,69
2,27	1,00			1,67

TC-5 MÄNTYVAARA 2		Distance/matka	Leg/osa	Page/sivu
TC-5A SERVICE IN		3,94 km	Section/jakso 2	23
Special Stage/erikoiskoe	Record/ennätys	Average Speed/keskinopeus	Time allowed/aika	
5 MÄNTYVAARA 2		23,64 km/h	10 min	
Total/koko	Partial/osa	Direction/ajo-ohje	Information/reittimerkit	Dist. to go AT:lle
0,00	0,00			3,94
0,08	0,08			3,86
0,35	0,27			3,59
0,55	0,20			3,39
1,27	0,72			2,69
2,27	1,00			1,67

TC-5 MÄNTYVAARA 2		Distance/matka	Leg/osa	Page/sivu
TC-5A SERVICE IN		3,94 km	Section/jakso 2	24
Special Stage/erikoiskoe	Record/ennätys	Average Speed/keskinopeus	Time allowed/aika	
5 MÄNTYVAARA 2		23,64 km/h	10 min	
Distance/matka		Direction/ajo-ohje	Information/reittimerkit	Dist. to go AT:lle
Total/koko	Partial/osa			
2,57	0,30			1,37
3,22	0,65			0,72
3,29	0,07			0,65
3,49	0,21			0,44
3,69	0,19			0,25
3,94	0,29		 SEE PAGE / KATSO SIVU 24A	0,00

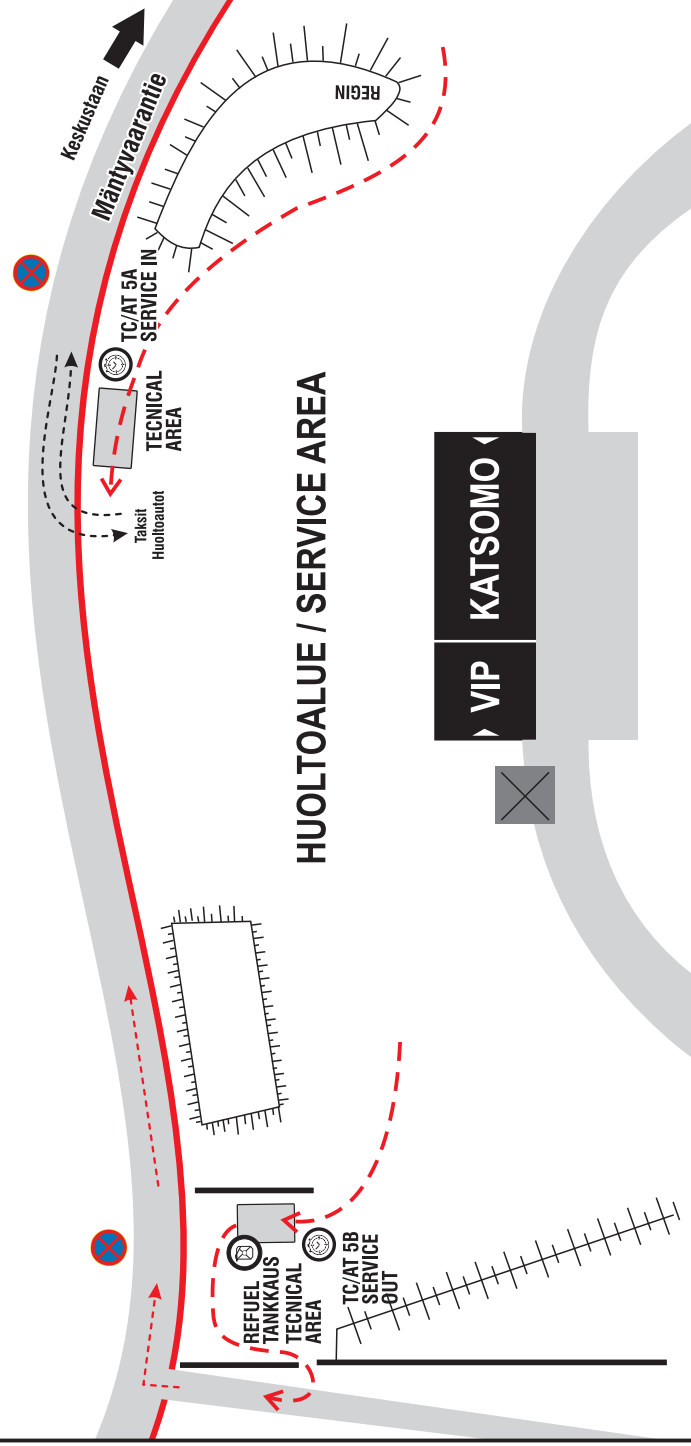
TC-5 MÄNTYVAARA 2		Distance/matka	Leg/osa	Page/sivu
TC-5A SERVICE IN		3,94 km	Section/jakso 2	24
Special Stage/erikoiskoe	Record/ennätys	Average Speed/keskinopeus	Time allowed/aika	
5 MÄNTYVAARA 2		23,64 km/h	10 min	
Distance/matka		Direction/ajo-ohje	Information/reittimerkit	Dist. to go AT:lle
Total/koko	Partial/osa			
2,57	0,30			1,37
3,22	0,65			0,72
3,29	0,07			0,65
3,49	0,21			0,44
3,69	0,19			0,25
3,94	0,29		 SEE PAGE / KATSO SIVU 24A	0,00



**HUOLTOALUE / SERVICE AREA**

> VIP



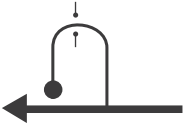
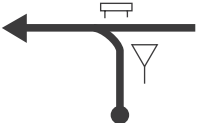


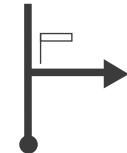

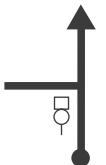




KATSOMO <



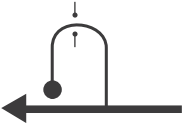
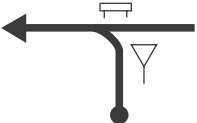


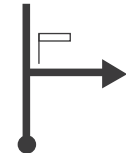

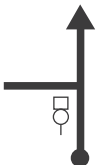


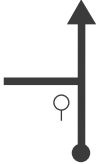



**HUOLTOALUE / SERVICE AREA**

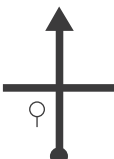

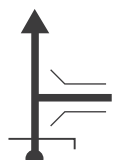



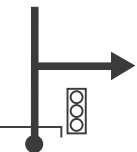

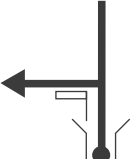

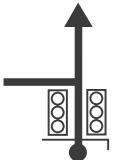

> VIP

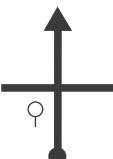

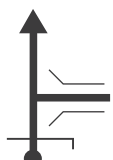



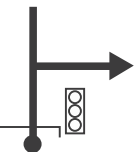

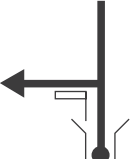

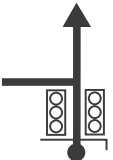

KATSOMO <

TC-5B SERVICE OUT		Distance/matka	Leg/osa	Page/sivu
TC-5C FINISH Leg 1 Parc Fermé		7,68 km	1	25
Special Stage/erikoiskoe	Record/ennätys	Average Speed/keskinopeus	Time allowed/aika	
		23,04 km/h	20 min	
Total/koko	Partial/osa	Direction/ajo-ohje	Information/reittimerkit	Dist. to go AT:lle
0,00	0,00		 TC/AT TECNICAL AREA OUT	7,68
0,08	0,08			7,60
1,51	1,43		 	6,17
1,71	0,20			5,97
2,42	0,71		 	5,26
3,56	1,14			4,12

TC-5B SERVICE OUT		Distance/matka	Leg/osa	Page/sivu
TC-5C FINISH Leg 1 Parc Fermé		7,68 km	1	25
Special Stage/erikoiskoe	Record/ennätys	Average Speed/keskinopeus	Time allowed/aika	
		23,04 km/h	20 min	
Total/koko	Partial/osa	Direction/ajo-ohje	Information/reittimerkit	Dist. to go AT:lle
0,00	0,00		 TC/AT TECNICAL AREA OUT	7,68
0,08	0,08			7,60
1,51	1,43		 	6,17
1,71	0,20			5,97
2,42	0,71		 	5,26
3,56	1,14			4,12



TC-5B SERVICE OUT		Distance/matka	Leg/osa	Page/sivu
TC-5C FINISH Leg 1 Parc Fermé		7,68 km	Section/jakso 1	26
Special Stage/erikoiskoe	Record/ennätys	Average Speed/keskinopeus	Time allowed/aika	
		23,04 km/h	20 min	
Total/koko	Partial/osa	Direction/ajo-ohje	Information/reittimerkit	Dist. to go AT:lle
4,16	0,60			3,52
		7		
5,04	0,88			2,64
		8		
6,08	1,04			1,60
		9		
6,29	0,21			1,39
		10		
6,44	0,15			1,24
		11		
7,08	0,64			0,60
		12		

TC-5B SERVICE OUT		Distance/matka	Leg/osa	Page/sivu
TC-5C FINISH Leg 1 Parc Fermé		7,68 km	Section/jakso 1	26
Special Stage/erikoiskoe	Record/ennätys	Average Speed/keskinopeus	Time allowed/aika	
		23,04 km/h	20 min	
Total/koko	Partial/osa	Direction/ajo-ohje	Information/reittimerkit	Dist. to go AT:lle
4,16	0,60			3,52
		7		
5,04	0,88			2,64
		8		
6,08	1,04			1,60
		9		
6,29	0,21			1,39
		10		
6,44	0,15			1,24
		11		
7,08	0,64			0,60
		12		

TC-5B SERVICE OUT		Distance/matka	Leg/osa	Page/sivu
TC-5C FINISH Leg 1 Parc Fermé		7,68 km	Section/jakso 2	27
Special Stage/erikoiskoe	Record/ennätys	Average Speed/keskinopeus	Time allowed/aika	
		23,04 km/h	20 min	
Distance/matka		Direction/ajo-ohje	Information/reittimerkit	Dist. to go AT:lle
Total/koko	Partial/osa			
7,21	0,13			0,47
		13		
7,36	0,15		KORKALONKATU	0,32
		14		
7,55	0,19		PEKANKATU	0,13
		15		
7,60	0,05			0,08
		16		
7,68	0,08		 FINISH Leg 1 PARC FERMÉ 1	0,00
		17		

TC-5B SERVICE OUT		Distance/matka	Leg/osa	Page/sivu
TC-5C FINISH Leg 1 Parc Fermé		7,68 km	Section/jakso 2	27
Special Stage/erikoiskoe	Record/ennätys	Average Speed/keskinopeus	Time allowed/aika	
		23,04 km/h	20 min	
Distance/matka		Direction/ajo-ohje	Information/reittimerkit	Dist. to go AT:lle
Total/koko	Partial/osa			
7,21	0,13			0,47
		13		
7,36	0,15		KORKALONKATU	0,32
		14		
7,55	0,19		PEKANKATU	0,13
		15		
7,60	0,05			0,08
		16		
7,68	0,08		 FINISH Leg 1 PARC FERMÉ 1	0,00
		17		



Foto: Tapio Niemäki



**ARCTIC**  
LAPLAND  
**RALLY**  
arctically.fi



rallism.fi f rallism @RalliSM rallinsarja

NEAFP

ROVANIEMI FINLAND  
13.-15.1.2022

**LEG 2**



Foto: Tapio Niemäki



**ARCTIC**  
LAPLAND  
**RALLY**  
arctically.fi



rallism.fi f rallism @RalliSM rallinsarja

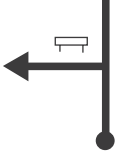




NEAFP

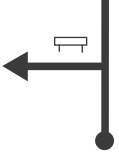




ROVANIEMI FINLAND  
13.-15.1.2022

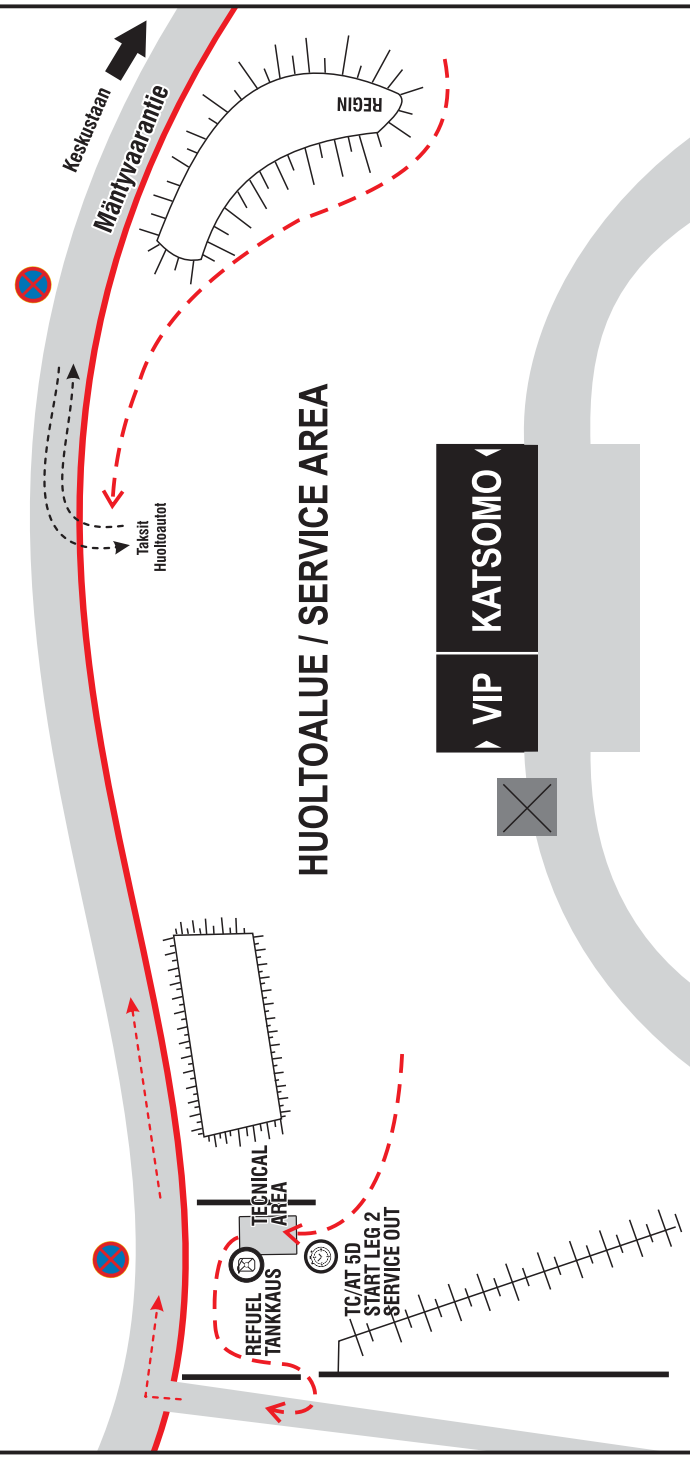
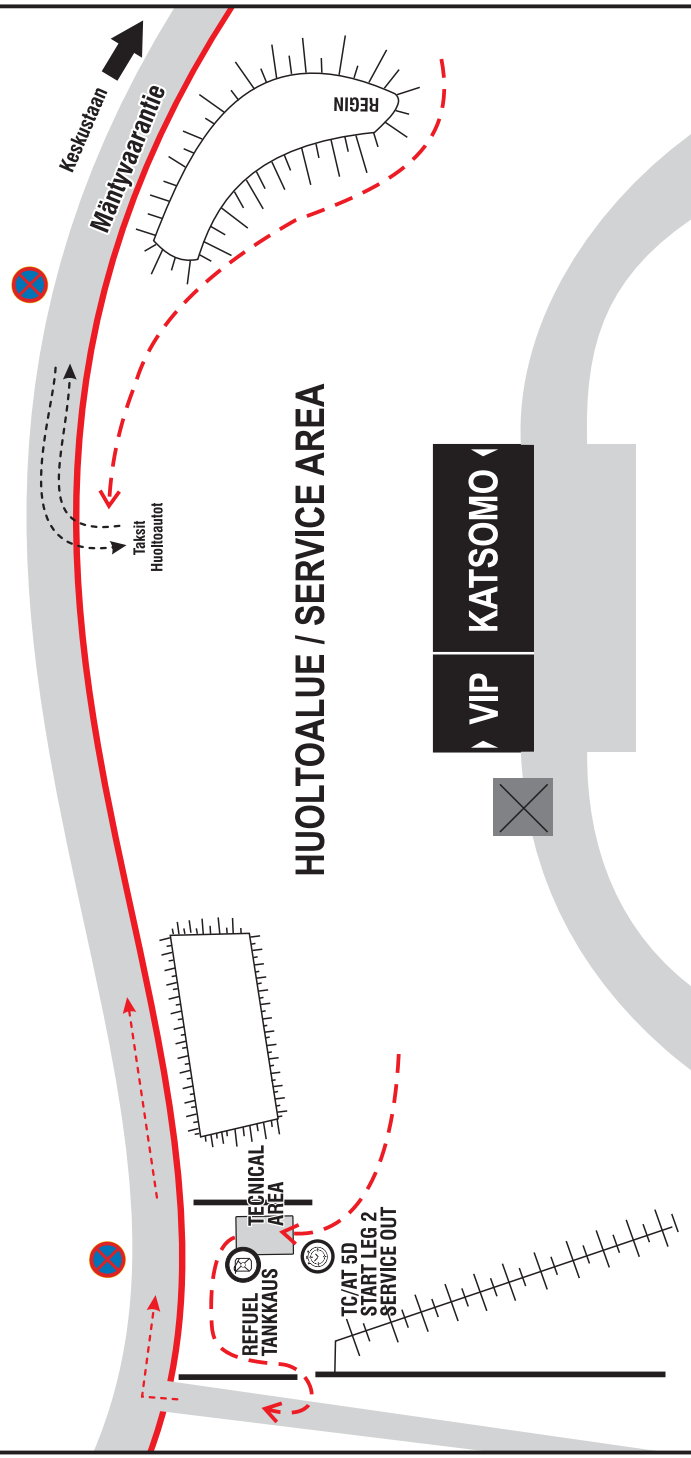
**LEG 2**




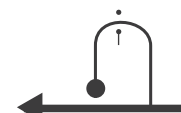
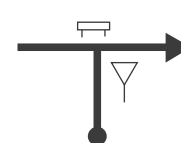


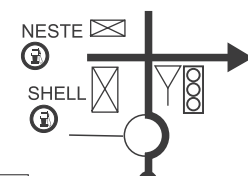









Parc Fermé Sampokeskus		Distance/matka	Leg/osa	2	Page/sivu
TC-5D Start Leg 2 / Service out		7,72 km	Section/jakso	3	28
Special Stage/erikoiskoe	Record/ennätys	Average Speed/keskinopeus	Time allowed/aika		
5 MÄNTYVAARA 2		5,14 km/h	1 h 30 min		
Distance/matka		Direction/ajo-ohje	Information/reittimerkit	Dist. to go AT:lle	
Total/koko	Partial/osa				
0,00	0,00		PARC FERMÉ SAMPOKESKUS MAAKUNTAKATU	7,72	
0,15	0,15		RUOKASENKATU	7,57	
0,45	0,30		POROMIEHENTIE	7,27	
0,70	0,25		IVALO KAJAJANI KEMI KORKALOVAARA HALLITUSKATU	7,02	
0,80	0,10		KEMI	6,92	4 E75
4,20	3,40		MÄNTYVAARA LÄNSIKANGAS JÄASKELAINEN	3,52	




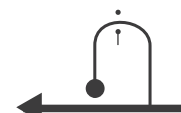
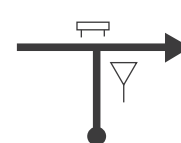


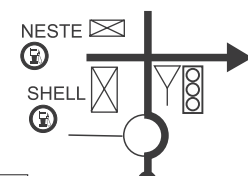





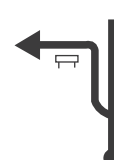



Parc Fermé Sampokeskus		Distance/matka	Leg/osa	2	Page/sivu
TC-5D Start Leg 2 / Service out		7,72 km	Section/jakso	3	28
Special Stage/erikoiskoe	Record/ennätys	Average Speed/keskinopeus	Time allowed/aika		
5 MÄNTYVAARA 2		5,14 km/h	1 h 30 min		
Distance/matka		Direction/ajo-ohje	Information/reittimerkit	Dist. to go AT:lle	
Total/koko	Partial/osa				
0,00	0,00		PARC FERMÉ SAMPOKESKUS MAAKUNTAKATU	7,72	
0,15	0,15		RUOKASENKATU	7,57	
0,45	0,30		POROMIEHENTIE	7,27	
0,70	0,25		IVALO KAJAJANI KEMI KORKALOVAARA HALLITUSKATU	7,02	
0,80	0,10		KEMI	6,92	4 E75
4,20	3,40		MÄNTYVAARA LÄNSIKANGAS JÄASKELAINEN	3,52	

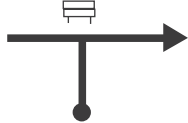










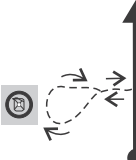

Parc Fermé Sampokeskus		Distance/matka	Leg/osa	Page/sivu
TC-5D Start Leg 2 / Service out		7,72 km	2	29
Special Stage/erikoiskoe	Record/ennätys	Average Speed/keskinopeus	Time allowed/aika	
5 MÄNTYVAARA 2		5,14 km/h	1 h 30 min	
Distance/matka		Direction/ajo-ohje	Information/reittimerkit	Dist. to go AT:lle
Total/koko	Partial/osa			
6,75	2,55			0,97
		7		
7,30	0,55			0,42
		8		
7,72	0,42		SERVICE AREA SEE PAGE / KATSO SIVU 29A	0,00
		9		

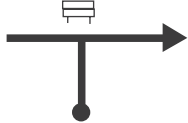

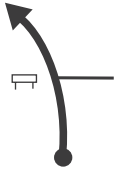





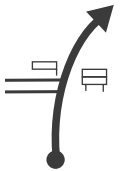


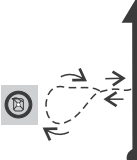

Parc Fermé Sampokeskus		Distance/matka	Leg/osa	Page/sivu
TC-5D Start Leg 2 / Service out		7,72 km	2	29
Special Stage/erikoiskoe	Record/ennätys	Average Speed/keskinopeus	Time allowed/aika	
5 MÄNTYVAARA 2		5,14 km/h	1 h 30 min	
Distance/matka		Direction/ajo-ohje	Information/reittimerkit	Dist. to go AT:lle
Total/koko	Partial/osa			
6,75	2,55			0,97
		7		
7,30	0,55			0,42
		8		
7,72	0,42		SERVICE AREA SEE PAGE / KATSO SIVU 29A	0,00
		9		



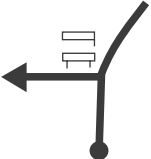
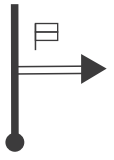
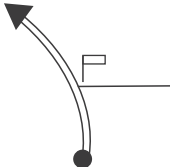
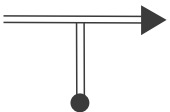




TC-5D Service out / Start Leg 2		Distance/matka	Leg/osa	Page/sivu
TC-6 AHMAVAARA		71,43 km	Section/jakso 3	30
Special Stage/erikoiskoe	Record/ennätys	Average Speed/keskinopeus	Time allowed/aika	
		53,57 km/h	1 h 20 min	
Total/koko	Partial/osa	Direction/ajo-ohje	Information/reittimerkit	Dist. to go AT:lle
0,00	0,00		 TC/AT  TECHNICAL AREA REFUEL/TANKKAUS	71,43
0,08	0,08			71,35
1,51	1,43		  KESKUSTA	69,93
4,06	2,55		  	67,32
8,03	3,97			63,40
11,92	3,89		  	59,51

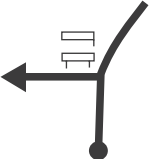
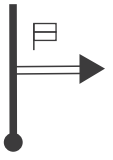
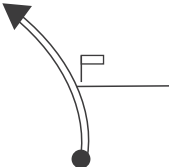
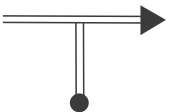




TC-5D Service out / Start Leg 2		Distance/matka	Leg/osa	Page/sivu
TC-6 AHMAVAARA		71,43 km	Section/jakso 3	30
Special Stage/erikoiskoe	Record/ennätys	Average Speed/keskinopeus	Time allowed/aika	
		53,57 km/h	1 h 20 min	
Total/koko	Partial/osa	Direction/ajo-ohje	Information/reittimerkit	Dist. to go AT:lle
0,00	0,00		 TC/AT  TECHNICAL AREA REFUEL/TANKKAUS	71,43
0,08	0,08			71,35
1,51	1,43		  KESKUSTA	69,93
4,06	2,55		  	67,32
8,03	3,97			63,40
11,92	3,89		  	59,51

TC-5D Service out / Start Leg 2		Distance/matka	Leg/osa	2	Page/sivu
TC-6 AHMAVAARA		71,43 km	Section/jakso	3	31
Special Stage/erikoiskoe	Record/ennätys	Average Speed/keskinopeus	Time allowed/aika		
		53,57 km/h	1 h 20 min		
Distance/matka		Direction/ajo-ohje	Information/reittimerkit	Dist. to go AT:lle	
Total/koko	Partial/osa				
14,22	2,30			57,21	7
17,72	3,50			53,71	8
24,98	7,26		 SS/EK 1 FINISH	46,45	9
33,83	8,85			37,60	10
37,15	3,32		 	34,28	11
48,30	11,15		 REFUEL TANKKAUS SUUKOSKI	23,13	12

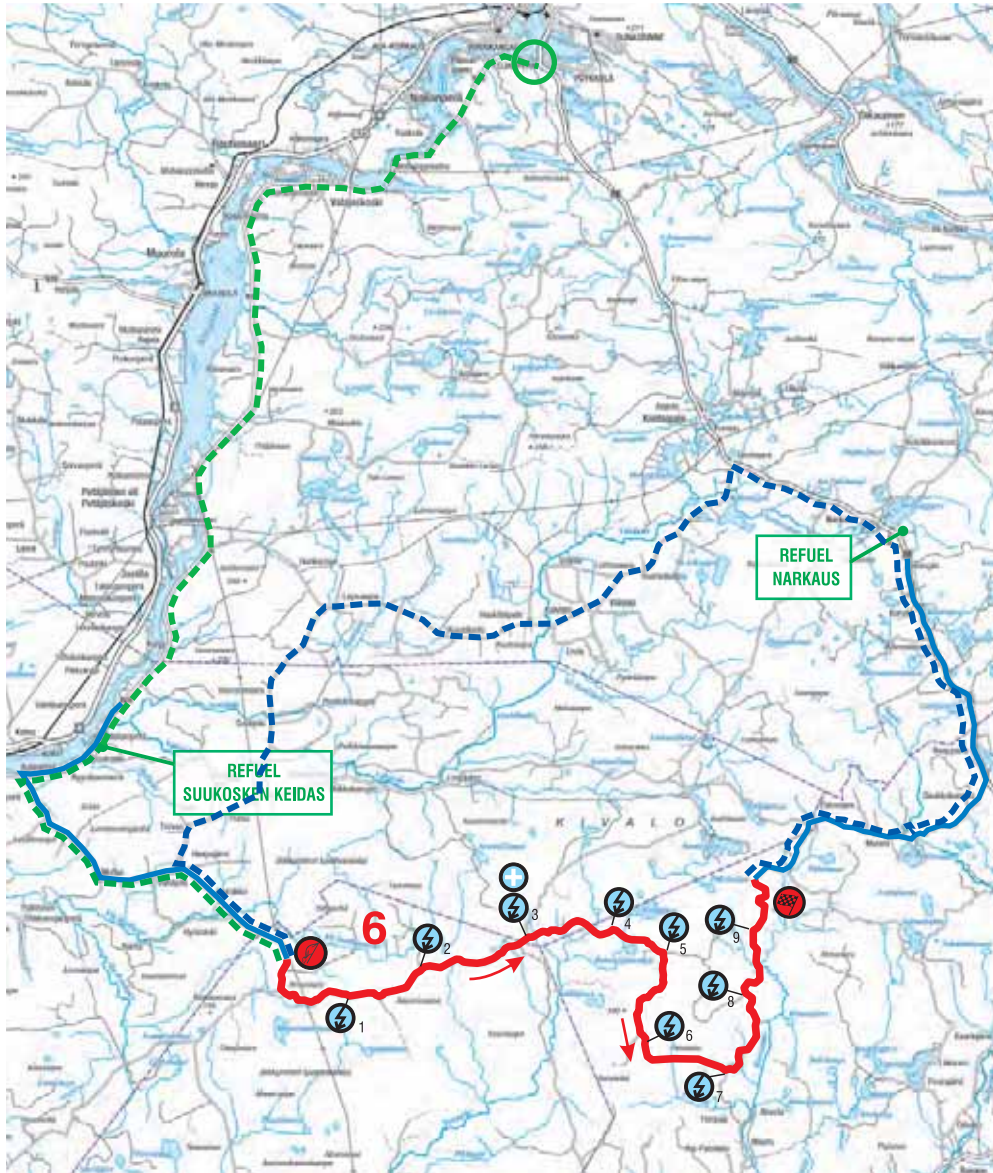
TC-5D Service out / Start Leg 2		Distance/matka	Leg/osa	2	Page/sivu
TC-6 AHMAVAARA		71,43 km	Section/jakso	3	31
Special Stage/erikoiskoe	Record/ennätys	Average Speed/keskinopeus	Time allowed/aika		
		53,57 km/h	1 h 20 min		
Distance/matka		Direction/ajo-ohje	Information/reittimerkit	Dist. to go AT:lle	
Total/koko	Partial/osa				
14,22	2,30			57,21	7
17,72	3,50			53,71	8
24,98	7,26		 SS/EK 1 FINISH	46,45	9
33,83	8,85			37,60	10
37,15	3,32		 	34,28	11
48,30	11,15		 REFUEL TANKKAUS SUUKOSKI	23,13	12



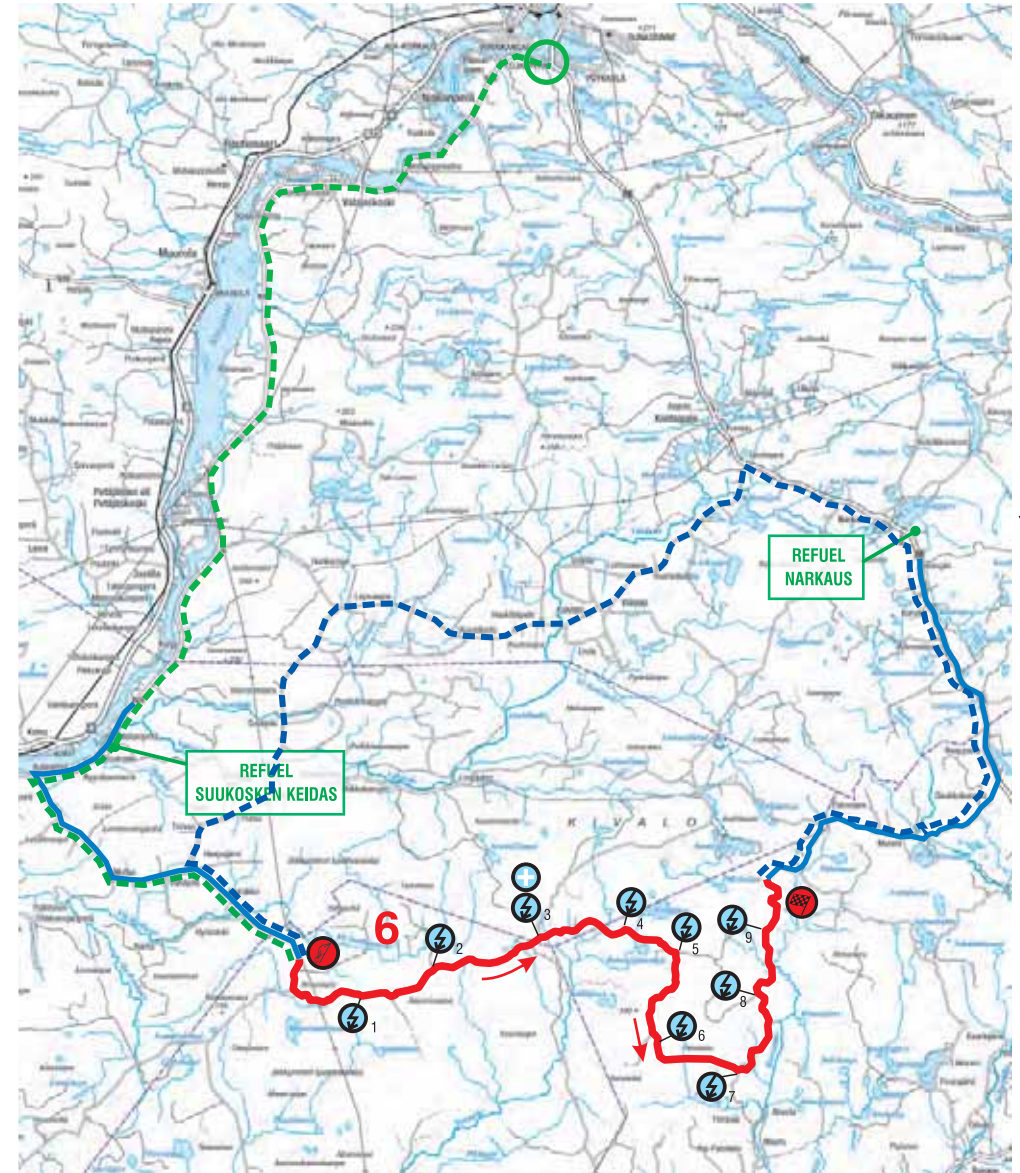
TC-5D Service out / Start Leg 2		Distance/matka	Leg/osa	Page/sivu
TC-6 AHMAVAARA		71,43 km	Section/jakso 3	32
Special Stage/erikoiskoe	Record/ennätys	Average Speed/keskinopeus	Time allowed/aika	
		53,57 km/h	1 h 20 min	
Total/koko	Partial/osa	Direction/ajo-ohje	Information/reittimerkit	Dist. to go AT:lle
52,85	4,55		SUOLIJOENTIE 22 SUOLIJOKI	18,58
61,75	8,90		ARPEE 12 YLÄRUNKAUKSENTIE	9,68
64,77	3,02		<del>ALAHYÖSSINGINTIE</del>	6,66
67,79	3,02		(AHMAVAARANTIE)	3,64
71,43	3,64		 TC/AT	0,00
71,48	0,05		 SS/EK START/LÄHTÖ	

TC-5D Service out / Start Leg 2		Distance/matka	Leg/osa	Page/sivu
TC-6 AHMAVAARA		71,43 km	Section/jakso 3	32
Special Stage/erikoiskoe	Record/ennätys	Average Speed/keskinopeus	Time allowed/aika	
		53,57 km/h	1 h 20 min	
Total/koko	Partial/osa	Direction/ajo-ohje	Information/reittimerkit	Dist. to go AT:lle
52,85	4,55		SUOLIJOENTIE 22 SUOLIJOKI	18,58
61,75	8,90		ARPEE 12 YLÄRUNKAUKSENTIE	9,68
64,77	3,02		<del>ALAHYÖSSINGINTIE</del>	6,66
67,79	3,02		(AHMAVAARANTIE)	3,64
71,43	3,64		 TC/AT	0,00
71,48	0,05		 SS/EK START/LÄHTÖ	

- SPECIAL STAGE  
ERIKOISKOE
  - - - EVACUATION ROUTE  
EVAKUOINTIREITTI
  - - - RECONNAISSANCE ROUTE  
TUTUSTUMISKIERTOREITTI
  - - - ALTERNATIVE ROUTE  
KIERTOREITTI
- PAGE 37  
BOX 25



- SPECIAL STAGE  
ERIKOISKOE
  - - - EVACUATION ROUTE  
EVAKUOINTIREITTI
  - - - RECONNAISSANCE ROUTE  
TUTUSTUMISKIERTOREITTI
  - - - ALTERNATIVE ROUTE  
KIERTOREITTI
- PAGE 37  
BOX 25

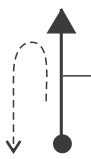

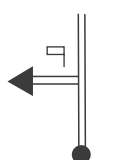
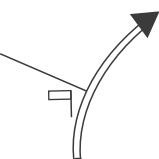
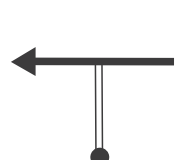
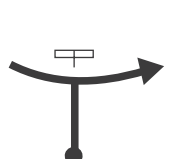
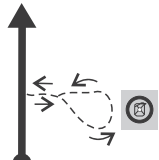



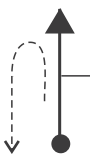

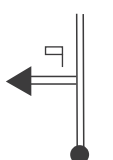
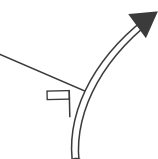
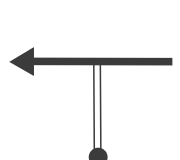
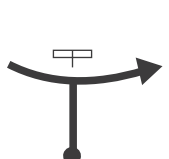
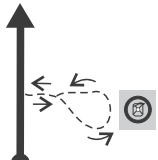

ALTERNATIVE ROUTE / KIERTOREITTI










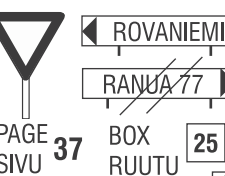
ALTERNATIVE ROUTE / KIERTOREITTI










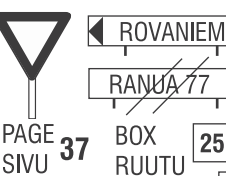
ALTERNATIVE ROUTE / KIERTOREITTI

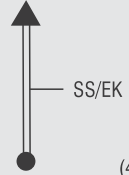

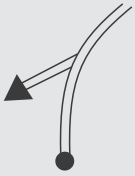

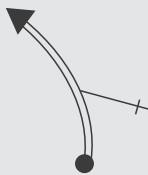



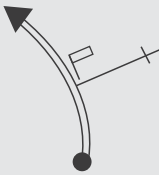
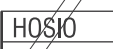

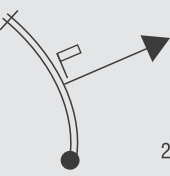




ALTERNATIVE ROUTE / KIERTOREITTI



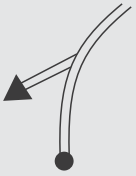

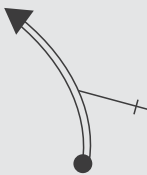



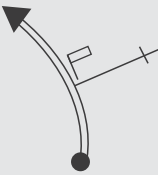


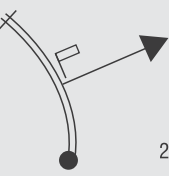




SS 6 AHMAVAARA		Distance/matka 74,85 km	Leg/osa 2	Page/sivu 32A
ALTERNATIVE ROUTE		Average Speed/keskinopeus 40,83 km/h	Time allowed/aika 1 h 50 min	
Total/koko	Partial/osa	Direction/ajo-ohje	Information/reittimerkit	Dist. to go AT:lle
0,00	0,00		 TC/AT	74,85
3,64	3,64		YLÄRUNKAUKSENTIE	71,21
6,66	3,02		<del>ALAHYÖSSINGINTIE</del>	68,19
9,68	3,02		SUOLIJOENTIE	65,17
18,58	8,90		<del>TERVOLA</del> ROVANIEMI	56,27
23,13	4,55		 REFUEL TANKKAUS SUUKOSKI	51,72













SS 6 AHMAVAARA		Distance/matka 74,85 km	Leg/osa 2	Page/sivu 32A
ALTERNATIVE ROUTE		Average Speed/keskinopeus 40,83 km/h	Time allowed/aika 1 h 50 min	
Total/koko	Partial/osa	Direction/ajo-ohje	Information/reittimerkit	Dist. to go AT:lle
0,00	0,00		 TC/AT	74,85
3,64	3,64		YLÄRUNKAUKSENTIE	71,21
6,66	3,02		<del>ALAHYÖSSINGINTIE</del>	68,19
9,68	3,02		SUOLIJOENTIE	65,17
18,58	8,90		<del>TERVOLA</del> ROVANIEMI	56,27
23,13	4,55		 REFUEL TANKKAUS SUUKOSKI	51,72

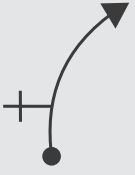











SS 6 AHMAVAARA		Distance/matka	Leg/osa	2	Page/sivu
		74,85 km	Section/jakso	3	32B
ALTERNATIVE ROUTE		Average Speed/keskinopeus	Time allowed/aika		
		40,83 km/h	1 h 50 min		
Distance/matka		Direction/ajo-ohje	Information/reittimerkit	Dist. to go AT:lle	
Total/koko	Partial/osa				
34,28	11,15			40,57	
		7			
37,60	3,32			37,25	
		8			
46,45	8,85		 SS/EK 1 FINISH	28,40	
		9			
57,20	10,75			17,65	
		10	926		
70,25	13,05		 PAGE SIVU 37	4,60	
		11	78		



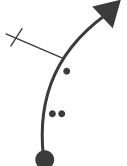

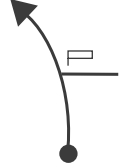

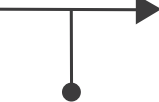
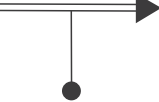
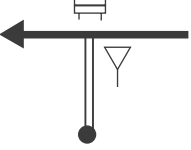


SS 6 AHMAVAARA		Distance/matka	Leg/osa	2	Page/sivu
		74,85 km	Section/jakso	3	32B
ALTERNATIVE ROUTE		Average Speed/keskinopeus	Time allowed/aika		
		40,83 km/h	1 h 50 min		
Distance/matka		Direction/ajo-ohje	Information/reittimerkit	Dist. to go AT:lle	
Total/koko	Partial/osa				
34,28	11,15			40,57	
		7			
37,60	3,32			37,25	
		8			
46,45	8,85		 SS/EK 1 FINISH	28,40	
		9			
57,20	10,75			17,65	
		10	926		
70,25	13,05		 PAGE SIVU 37	4,60	
		11	78		



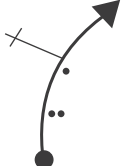

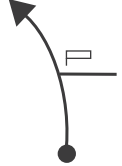

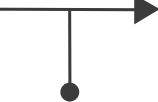
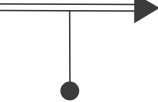
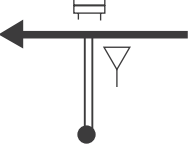


TC-6 AHMAVAARA		Distance/matka	Leg/osa	Page/sivu
TC-7 OUNASVAARA		108,97 km	2	33
Special Stage/erikoiskoe		Average Speed/keskinopeus	Time allowed/aika	
6 AHMAVAARA		59,44 km/h	1 h 50 min	
Total/koko	Partial/osa	Direction/ajo-ohje	Information/reittimerkit	Dist. to go AT:lle
0,00	0,00	 1 (44,56)	 SS/EK START / LÄHTÖ	108,97
1,28	1,28	 2 43,28		107,69
6,91	5,63	 3 37,65	 <sub>1</sub>	102,06
11,96	5,05	 4 32,60	 <sub>2</sub>	97,01
14,55	2,59	 5 30,01	 	94,42
15,06	0,51	 6 29,50	    <sub>3</sub>	93,91

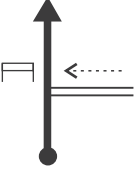
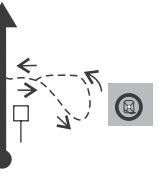

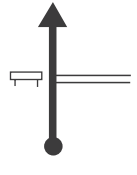
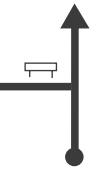


TC-6 AHMAVAARA		Distance/matka	Leg/osa	Page/sivu
TC-7 OUNASVAARA		108,97 km	2	33
Special Stage/erikoiskoe		Average Speed/keskinopeus	Time allowed/aika	
6 AHMAVAARA		59,44 km/h	1 h 50 min	
Total/koko	Partial/osa	Direction/ajo-ohje	Information/reittimerkit	Dist. to go AT:lle
0,00	0,00	 1 (44,56)	 SS/EK START / LÄHTÖ	108,97
1,28	1,28	 2 43,28		107,69
6,91	5,63	 3 37,65	 <sub>1</sub>	102,06
11,96	5,05	 4 32,60	 <sub>2</sub>	97,01
14,55	2,59	 5 30,01	 	94,42
15,06	0,51	 6 29,50	    <sub>3</sub>	93,91

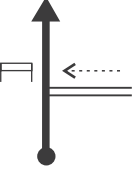
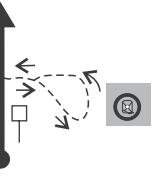

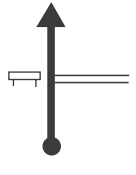



TC-6 AHMAVAARA		Distance/matka	Leg/osa	2	Page/sivu
TC-7 OUNASVAARA		108,97 km	Section/jakso	3	34
Special Stage/erikoiskoe	Record/ennätys	Average Speed/keskinopeus	Time allowed/aika		
6 AHMAVAARA	NEW	59,44 km/h	1 h 50 min		
Total/koko	Partial/osa	Direction/ajo-ohje	Information/reittimerkit	Dist. to go AT:lle	
18,14	3,08	 7 26,42	 4	90,83	
22,81	4,67	 8 21,75	RAHASELÄNTIE  5	86,16	
27,53	4,72	 9 17,03	 6	81,44	
32,79	5,26	 10 11,77	KULTALEHDONTIE  7	76,18	
37,95	5,16	 11 (6,61)	 8	71,02	
41,69	3,74	 12 (3,27)	 9	67,28	

TC-6 AHMAVAARA		Distance/matka	Leg/osa	2	Page/sivu
TC-7 OUNASVAARA		108,97 km	Section/jakso	3	34
Special Stage/erikoiskoe	Record/ennätys	Average Speed/keskinopeus	Time allowed/aika		
6 AHMAVAARA	NEW	59,44 km/h	1 h 50 min		
Total/koko	Partial/osa	Direction/ajo-ohje	Information/reittimerkit	Dist. to go AT:lle	
18,14	3,08	 7 26,42	 4	90,83	
22,81	4,67	 8 21,75	RAHASELÄNTIE  5	86,16	
27,53	4,72	 9 17,03	 6	81,44	
32,79	5,26	 10 11,77	KULTALEHDONTIE  7	76,18	
37,95	5,16	 11 (6,61)	 8	71,02	
41,69	3,74	 12 (3,27)	 9	67,28	



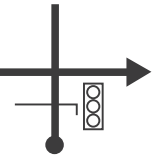







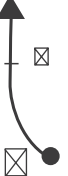

TC-6 AHMAVAARA		Distance/matka	Leg/osa	Page/sivu
TC-7 OUNASVAARA		108,97 km	Section/jakso 3	35
Special Stage/erikoiskoe	Record/ennätys	Average Speed/keskinopeus	Time allowed/aika	
		59,44 km/h	1 h 50 min	
Total/koko	Partial/osa	Direction/ajo-ohje	Information/reittimerkit	Dist. to go AT:lle
44,96	3,27		 SS/EK FINISH MAALI	64,41
		13		
45,11	0,55		 STOP	63,86
		14		
47,11	2,00		 <del>RUONAJOENTIE</del>	61,86
		15		
49,59	2,48			59,38
		16		
52,62	3,03			56,35
		17		
59,80	7,18		 <del>KAJANI 228</del> <del>49 ROVANIEMI</del>	49,17
		18		78



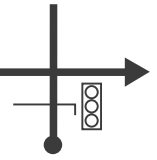







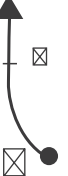

TC-6 AHMAVAARA		Distance/matka	Leg/osa	Page/sivu
TC-7 OUNASVAARA		108,97 km	Section/jakso 3	35
Special Stage/erikoiskoe	Record/ennätys	Average Speed/keskinopeus	Time allowed/aika	
		59,44 km/h	1 h 50 min	
Total/koko	Partial/osa	Direction/ajo-ohje	Information/reittimerkit	Dist. to go AT:lle
44,96	3,27		 SS/EK FINISH MAALI	64,41
		13		
45,11	0,55		 STOP	63,86
		14		
47,11	2,00		 <del>RUONAJOENTIE</del>	61,86
		15		
49,59	2,48			59,38
		16		
52,62	3,03			56,35
		17		
59,80	7,18		 <del>KAJANI 228</del> <del>49 ROVANIEMI</del>	49,17
		18		78

TC-6 AHMAVAARA		Distance/matka	Leg/osa	Page/sivu
TC-7 OUNASVAARA		108,97 km	Section/jakso 3	36
Special Stage/erikoiskoe	Record/ennätys	Average Speed/keskinopeus	Time allowed/aika	
		59,44 km/h	1 h 50 min	
Total/koko	Partial/osa	Direction/ajo-ohje	Information/reittimerkit	Dist. to go AT:lle
63,80	4,00		<del>SIIKAKAMÄ 13</del> SS/EK 4 FINISH	45,17
		19	78	
73,44	9,64		<del>SEURANMUTA</del>  REFUEL/ TANKKAUS NARKAUS	35,53
		20	78	
74,94	1,50		<del>JOKELA 20</del>	34,03
		21		
82,02	7,08		<del>12 VÄLJOKI</del>	26,95
		22	78	
87,60	5,58		<del>KUUSISELÄNTIE</del> SS/EK 1 START	21,37
		23	78	
95,15	7,55		<del>KONTTIKAIKANTIE</del>	13,82
		24	78	

TC-6 AHMAVAARA		Distance/matka	Leg/osa	Page/sivu
TC-7 OUNASVAARA		108,97 km	Section/jakso 3	36
Special Stage/erikoiskoe	Record/ennätys	Average Speed/keskinopeus	Time allowed/aika	
		59,44 km/h	1 h 50 min	
Total/koko	Partial/osa	Direction/ajo-ohje	Information/reittimerkit	Dist. to go AT:lle
63,80	4,00		<del>SIIKAKAMÄ 13</del> SS/EK 4 FINISH	45,17
		19	78	
73,44	9,64		<del>SEURANMUTA</del>  REFUEL/ TANKKAUS NARKAUS	35,53
		20	78	
74,94	1,50		<del>JOKELA 20</del>	34,03
		21		
82,02	7,08		<del>12 VÄLJOKI</del>	26,95
		22	78	
87,60	5,58		<del>KUUSISELÄNTIE</del> SS/EK 1 START	21,37
		23	78	
95,15	7,55		<del>KONTTIKAIKANTIE</del>	13,82
		24	78	

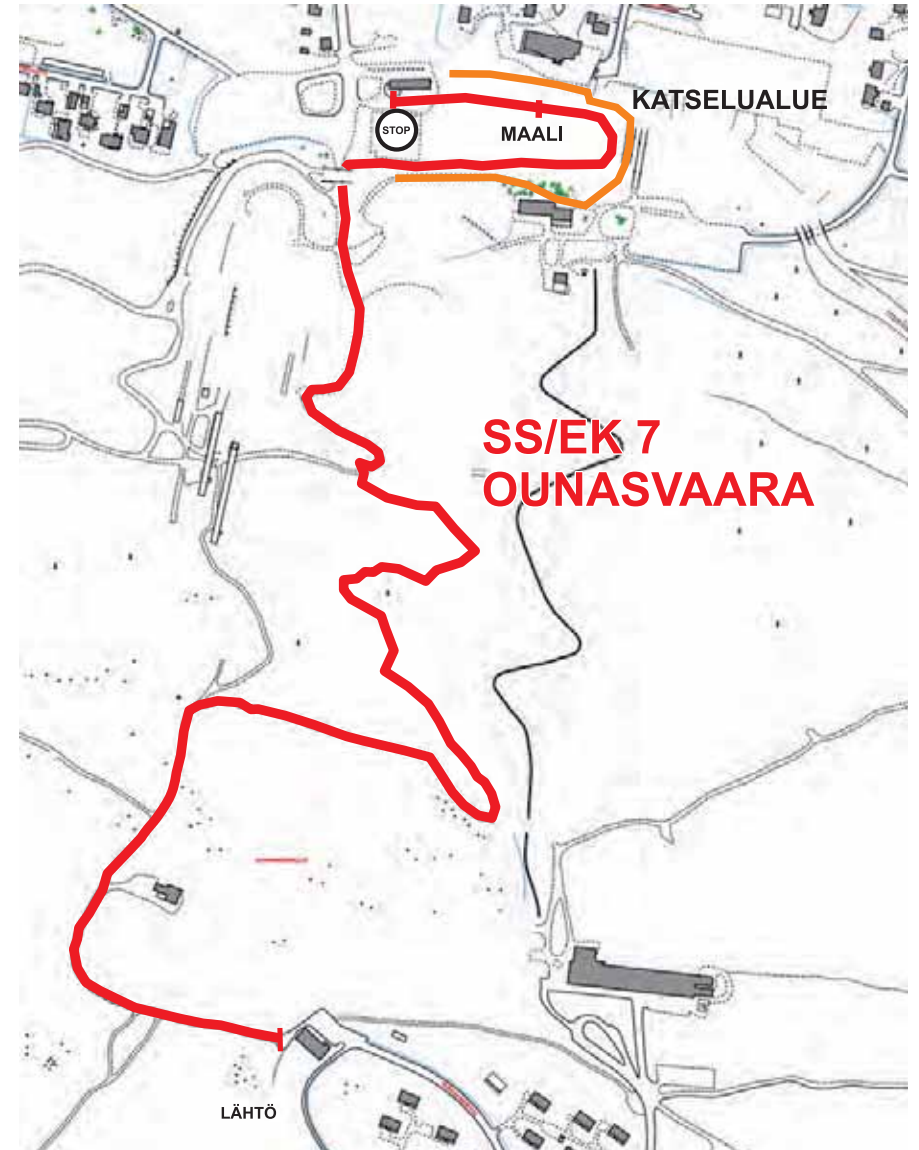
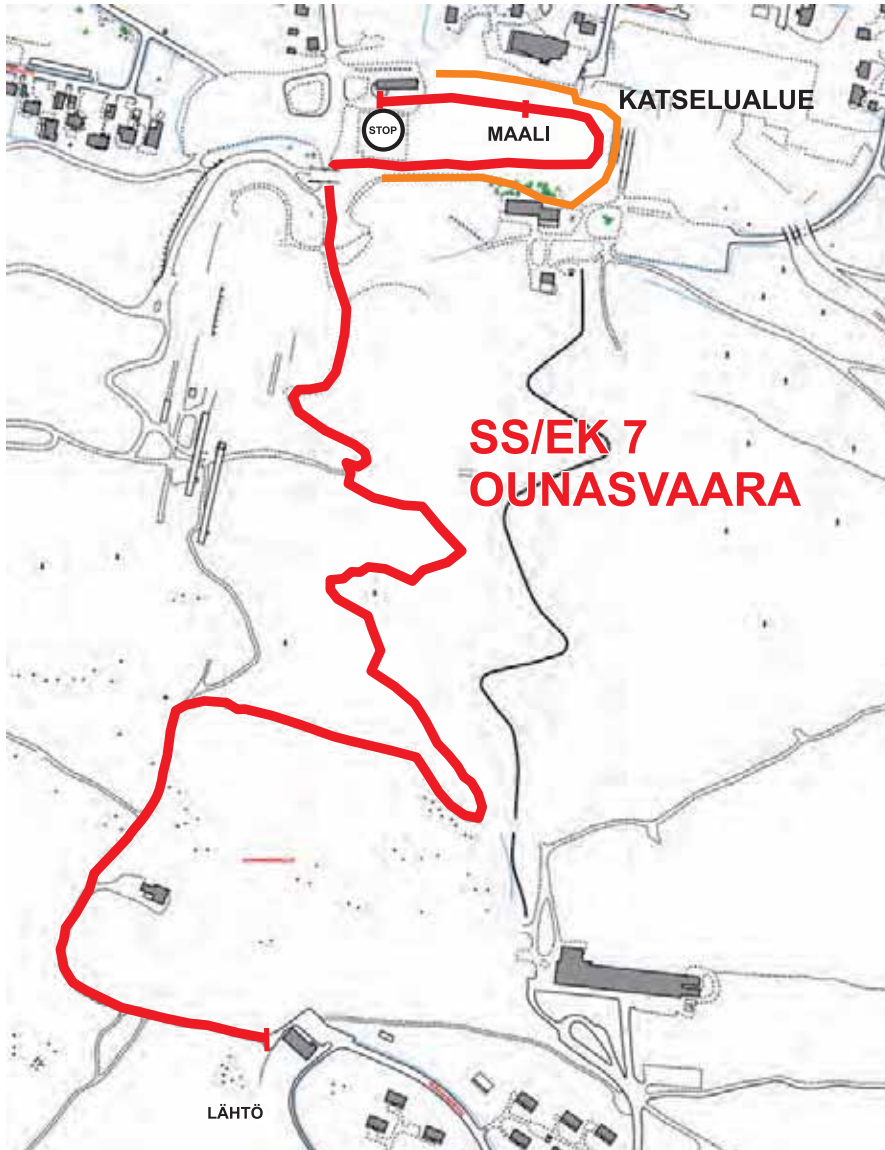


TC-6 AHMAVAARA		Distance/matka	Leg/osa	Page/sivu
TC-7 OUNASVAARA		108,97 km	2	37
Special Stage/erikoiskoe	Record/ennätys	Average Speed/keskinopeus	Time allowed/aika	
		59,44 km/h	1 h 50 min	
Distance/matka		Direction/ajo-ohje	Information/reittimerkit	Dist. to go AT:lle
Total/koko	Partial/osa			
104,32	9,22			4,60
		25	78	
107,15	2,78			1,82
		26		
107,48	0,33			1,49
		27		
108,65	1,17			0,32
		28		
108,97	0,32			0,00
		29		
109,03	0,06			
		30		

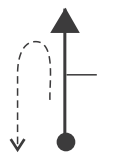

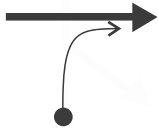
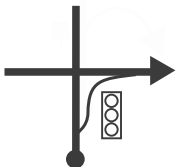

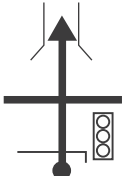

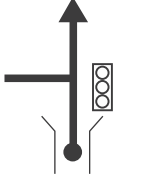
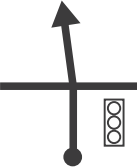
TC-6 AHMAVAARA		Distance/matka	Leg/osa	Page/sivu
TC-7 OUNASVAARA		108,97 km	2	37
Special Stage/erikoiskoe	Record/ennätys	Average Speed/keskinopeus	Time allowed/aika	
		59,44 km/h	1 h 50 min	
Distance/matka		Direction/ajo-ohje	Information/reittimerkit	Dist. to go AT:lle
Total/koko	Partial/osa			
104,32	9,22			4,60
		25	78	
107,15	2,78			1,82
		26		
107,48	0,33			1,49
		27		
108,65	1,17			0,32
		28		
108,97	0,32			0,00
		29		
109,03	0,06			
		30		

- SPECIAL STAGE  
ERIKOISKOE
  - - - EVACUATION ROUTE  
EVAKUOINTIREITTI
  - - - RECONNAISSANCE ROUTE  
TUTUSTUMISKIERTOREITTI
  - - - ALTERNATIVE ROUTE  
KIERTOREITTI
- PAGE 39  
BOX 12

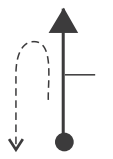

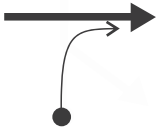
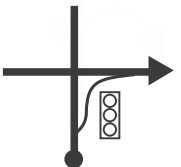



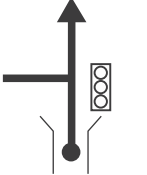
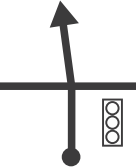
- SPECIAL STAGE  
ERIKOISKOE
  - - - EVACUATION ROUTE  
EVAKUOINTIREITTI
  - - - RECONNAISSANCE ROUTE  
TUTUSTUMISKIERTOREITTI
  - - - ALTERNATIVE ROUTE  
KIERTOREITTI
- PAGE 39  
BOX 12



ALTERNATIVE ROUTE / Kiertoreitti

<b>SS 7 OUNASVAARA</b>		Distance/matka <b>11,70</b> km	Leg/osa <b>2</b> Section/jakso <b>3</b>	Page/sivu <b>37A</b>
<b>ALTERNATIVE ROUTE</b>		Average Speed/keskinopeus <b>23,40</b> km/h	Time allowed/aika <b>30</b> min	
Distance/matka Total/koko   Partial/osa		Direction/ajo-ohje	Information/reittimerkit	Dist. to go AT:lle
0,00	0,00		 TC/AT	11,70
1,49	1,49		OUNASRINTEENTIE	10,21
1,82	0,33			9,88
2,50	0,68			9,20
2,49	0,44			8,76
3,06	0,12			8,64

ALTERNATIVE ROUTE / Kiertoreitti

<b>SS 7 OUNASVAARA</b>		Distance/matka <b>11,70</b> km	Leg/osa <b>2</b> Section/jakso <b>3</b>	Page/sivu <b>37A</b>
<b>ALTERNATIVE ROUTE</b>		Average Speed/keskinopeus <b>23,40</b> km/h	Time allowed/aika <b>30</b> min	
Distance/matka Total/koko   Partial/osa		Direction/ajo-ohje	Information/reittimerkit	Dist. to go AT:lle
0,00	0,00		 TC/AT	11,70
1,49	1,49		OUNASRINTEENTIE	10,21
1,82	0,33			9,88
2,50	0,68			9,20
2,49	0,44			8,76
3,06	0,12			8,64

ALTERNATIVE ROUTE / Kiertoreitti

**SS 7 OUNASVAARA**

Distance/matka **11,70** km  
 Leg/osa **2** Page/sivu **37B**  
 Section/jakso **3**

**ALTERNATIVE ROUTE**

Average Speed/keskinopeus **23,40** km/h  
 Time allowed/aika **30** min

Distance/matka		Direction/ajo-ohje	Information/reittimerkit	Dist. to go AT-ille
Total/koko	Partial/osa			
3,16	0,10			8,54
		7	78	
3,35	0,19			8,35
		8		
3,47	0,12			8,23
		9		
3,58	0,11			8,12
		10		
3,68	0,10			8,02
		11		
8,18	4,50			3,52
		12	PAGE 39 BOX 12 SIVU RUUTU	

ALTERNATIVE ROUTE / KIERTOREITTI

ALTERNATIVE ROUTE / KIERTOREITTI

**SS 7 OUNASVAARA**

Distance/matka **11,70** km  
 Leg/osa **2** Page/sivu **37B**  
 Section/jakso **3**

**ALTERNATIVE ROUTE**

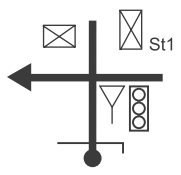

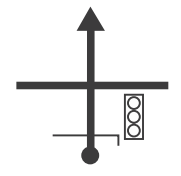
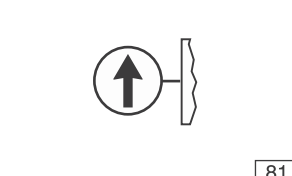
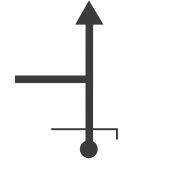
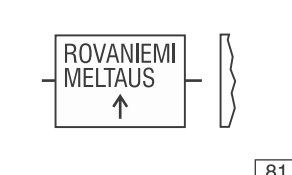
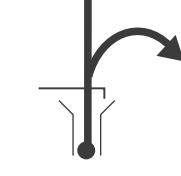
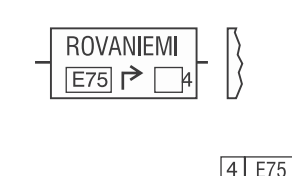


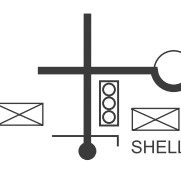

Average Speed/keskinopeus **23,40** km/h  
 Time allowed/aika **30** min

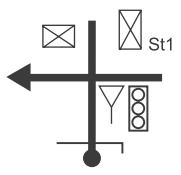
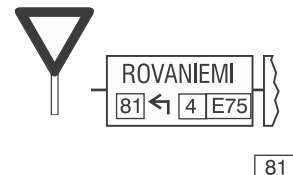
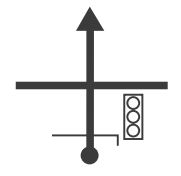
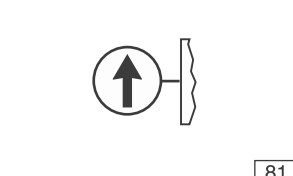
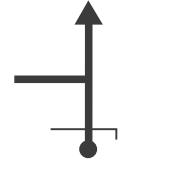
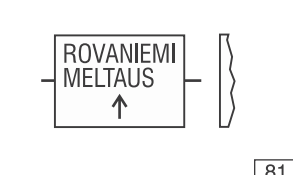
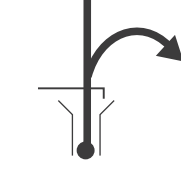
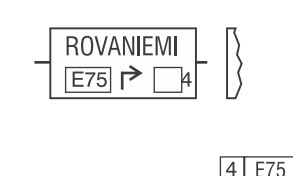
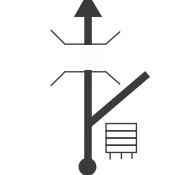

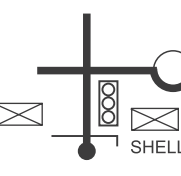

Distance/matka		Direction/ajo-ohje	Information/reittimerkit	Dist. to go AT-ille
Total/koko	Partial/osa			
3,16	0,10			8,54
		7	78	
3,35	0,19			8,35
		8		
3,47	0,12			8,23
		9		
3,58	0,11			8,12
		10		
3,68	0,10			8,02
		11		
8,18	4,50			3,52
		12	PAGE 39 BOX 12 SIVU RUUTU	

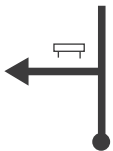




ALTERNATIVE ROUTE / KIERTOREITTI

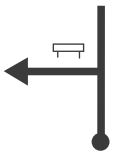




TC-7 OUNASVAARA		Distance/matka		Leg/osa	2	Page/sivu
TC-7A REGROUPING IN		14,34 km		Section/jakso	3	38
Special Stage/erikoiskoe		Record/ennätys		Average Speed/keskinopeus		Time allowed/aika
7 OUNASVAARA		NEW		28,68 km/h		30 min
Distance/matka		Direction/ajo-ohje		Information/reittimerkit		Dist. to go AT:lle
Total/koko	Partial/osa					
0,00	0,00	1			14,34	
1,65	1,65	2			12,69	
1,95	0,30	3			12,39	
2,03	0,08	4			12,31	
2,19	0,24	5			12,15	
2,27	0,08	6			12,07	

TC-7 OUNASVAARA		Distance/matka		Leg/osa	2	Page/sivu
TC-7A REGROUPING IN		14,34 km		Section/jakso	3	38
Special Stage/erikoiskoe		Record/ennätys		Average Speed/keskinopeus		Time allowed/aika
7 OUNASVAARA		NEW		28,68 km/h		30 min
Distance/matka		Direction/ajo-ohje		Information/reittimerkit		Dist. to go AT:lle
Total/koko	Partial/osa					
0,00	0,00	1			14,34	
1,65	1,65	2			12,69	
1,95	0,30	3			12,39	
2,03	0,08	4			12,31	
2,19	0,24	5			12,15	
2,27	0,08	6			12,07	

TC-7 OUNASVAARA		Distance/matka	Leg/osa	2	Page/sivu
TC-7A REGROUPING IN		14,34 km	Section/jakso	3	39
Special Stage/erikoiskoe	Record/ennätys	Average Speed/keskinopeus	Time allowed/aika		
		28,68 km/h	30 min		
Distance/matka		Direction/ajo-ohje	Information/reittimerkit	Dist. to go AT:lle	
Total/koko	Partial/osa				
3,02	0,75			11,32	
		7	81		
4,25	1,23			10,09	
		8	81		
4,44	0,19			9,90	
		9	81		
4,77	0,33			9,57	
		10	4   E75		
6,32	1,55			8,02	
		11	4   E75		
10,82	4,50			3,52	
		12			

TC-7 OUNASVAARA		Distance/matka	Leg/osa	2	Page/sivu
TC-7A REGROUPING IN		14,34 km	Section/jakso	3	39
Special Stage/erikoiskoe	Record/ennätys	Average Speed/keskinopeus	Time allowed/aika		
		28,68 km/h	30 min		
Distance/matka		Direction/ajo-ohje	Information/reittimerkit	Dist. to go AT:lle	
Total/koko	Partial/osa				
3,02	0,75			11,32	
		7	81		
4,25	1,23			10,09	
		8	81		
4,44	0,19			9,90	
		9	81		
4,77	0,33			9,57	
		10	4   E75		
6,32	1,55			8,02	
		11	4   E75		
10,82	4,50			3,52	
		12			

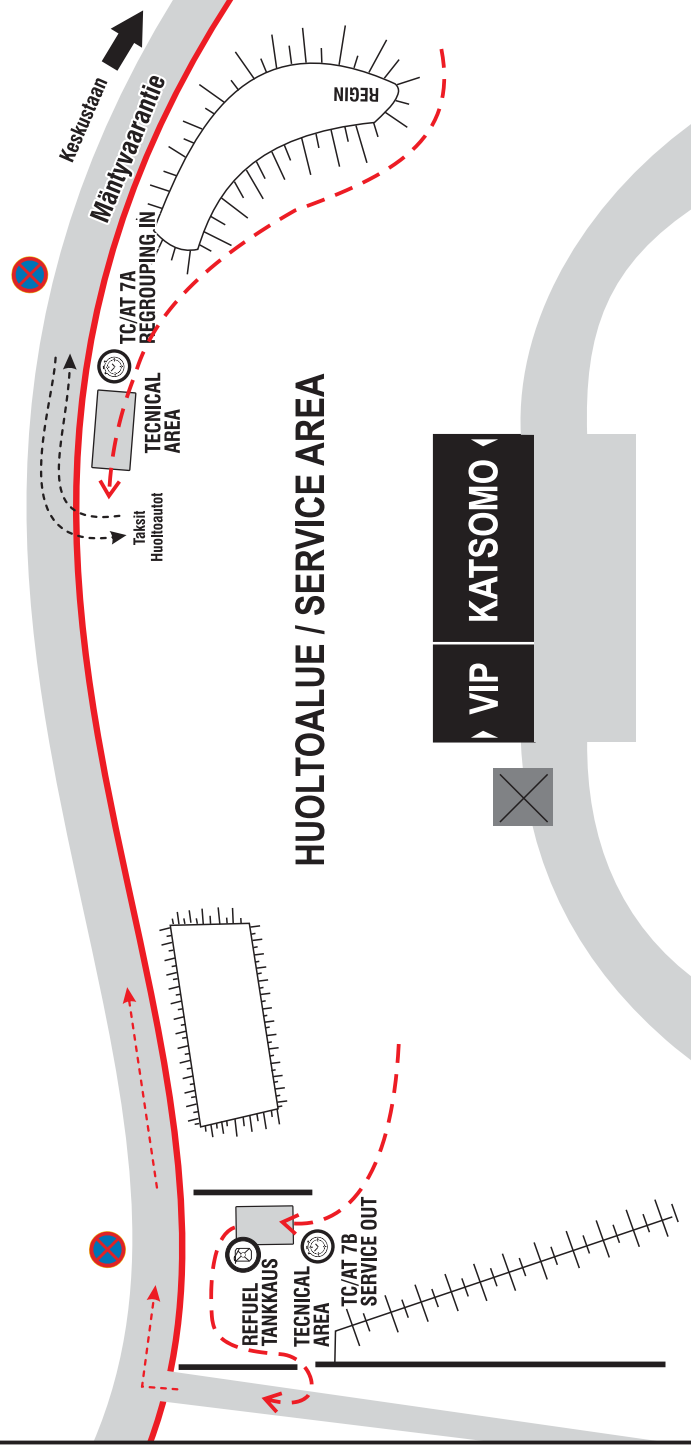
TC-7 OUNASVAARA		Distance/matka	Leg/osa	Page/sivu
TC-7A REGROUPING IN		14,34 km	Section/jakso 3	40
Special Stage/erikoiskoe	Record/ennätys	Average Speed/keskinopeus	Time allowed/aika	
		28,68 km/h	30 min	
Distance/matka		Direction/ajo-ohje	Information/reittimerkit	Dist. to go AT:lle
Total/koko	Partial/osa			
13,37	2,55			0,97
		13		
13,92	0,55			0,42
		14		
14,34	0,42		SERVICE AREA SEE PAGE / KATSO SIVU 40A	0,00
		15		

TC-7 OUNASVAARA		Distance/matka	Leg/osa	Page/sivu
TC-7A REGROUPING IN		14,34 km	Section/jakso 3	40
Special Stage/erikoiskoe	Record/ennätys	Average Speed/keskinopeus	Time allowed/aika	
		28,68 km/h	30 min	
Distance/matka		Direction/ajo-ohje	Information/reittimerkit	Dist. to go AT:lle
Total/koko	Partial/osa			
13,37	2,55			0,97
		13		
13,92	0,55			0,42
		14		
14,34	0,42		SERVICE AREA SEE PAGE / KATSO SIVU 40A	0,00
		15		

TIME IN SERVICE  
AREA  
HUOLTOAIKA

30 min.

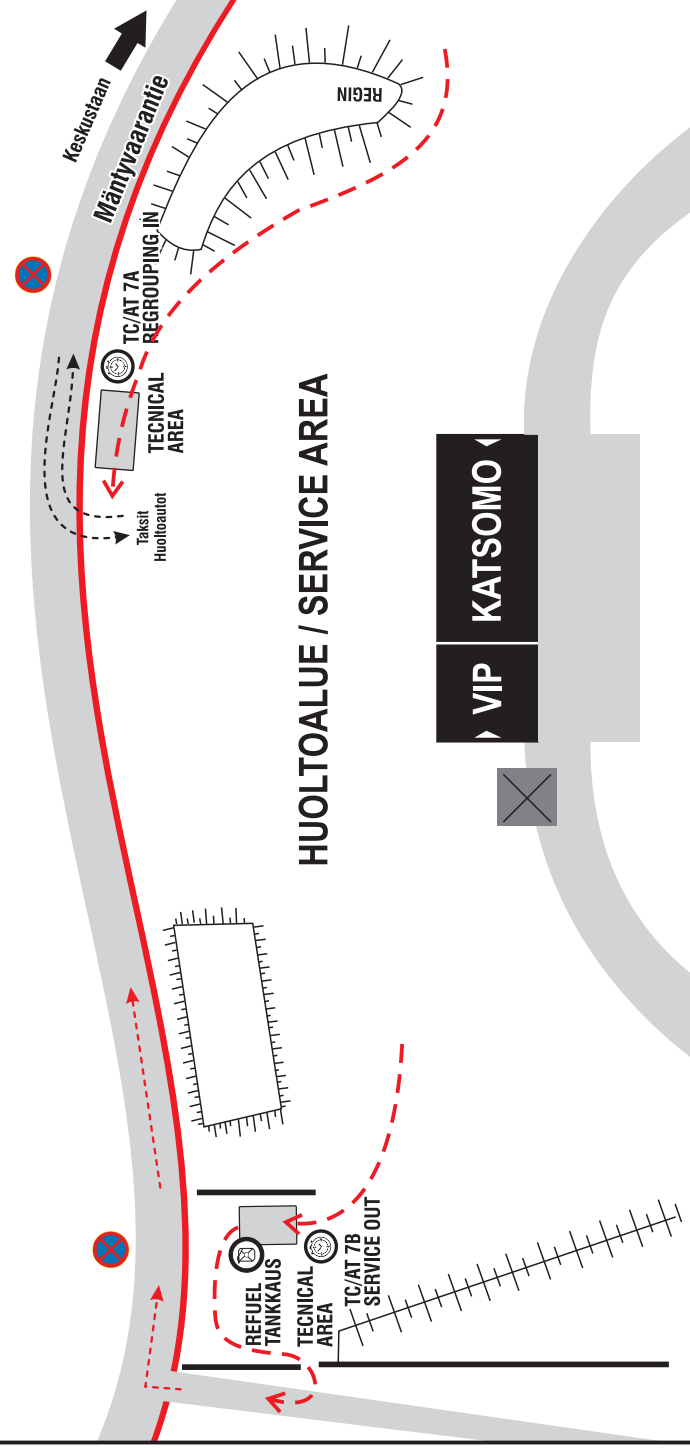
**FLEXI SERVICE**



TIME IN SERVICE  
AREA  
HUOLTOAIKA

30 min.

**FLEXI SERVICE**



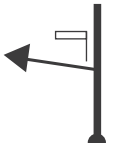








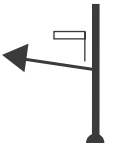






TC-7B SERVICE OUT		Distance/matka		Leg/osa	2	Page/sivu						
TC-8 HEINUNKIERTO		56,22 km		Section/jakso	4	41						
Special Stage/erikoiskoe		Record/ennätys		Average Speed/keskinopeus		Time allowed/aika						
				48,19 km/h		1 h 10 min						
Distance/matka		Direction/ajo-ohje		Information/reittimerkit		Dist. to go AT:lle						
Total/koko	Partial/osa											
0,00	0,00			TC/AT TECHNICAL AREA REFUEL/TANKKAUS		56,22						
		1										
0,08	0,08					56,14						
		2										
1,51	1,43			<table border="1"> <tr><td>4</td><td>E75</td></tr> <tr><td colspan="2">KESKUSTA</td></tr> </table>		4	E75	KESKUSTA		54,71		
4	E75											
KESKUSTA												
		3										
4,06	2,55			REFUEL/TANKKAUS SHELL <table border="1"> <tr><td>↑</td><td>VIIRINKANGAS</td></tr> <tr><td>→</td><td>4/ KEMI</td></tr> <tr><td>←</td><td>E75/ KESKUSTA</td></tr> </table>		↑	VIIRINKANGAS	→	4/ KEMI	←	E75/ KESKUSTA	52,16
↑	VIIRINKANGAS											
→	4/ KEMI											
←	E75/ KESKUSTA											
		4		4   E75								
7,16	3,10			REFUEL/TANKKAUS SHELL EROTTAJA TEBOIL EROTTAJA 		49,06						
		5		4   E75								
9,56	2,40			<table border="1"> <tr><td><del>KUUSAMO</del></td></tr> <tr><td><del>SAARENKYLÄ</del></td></tr> <tr><td><del>MELTAUS</del></td></tr> </table>		<del>KUUSAMO</del>	<del>SAARENKYLÄ</del>	<del>MELTAUS</del>	46,66			
<del>KUUSAMO</del>												
<del>SAARENKYLÄ</del>												
<del>MELTAUS</del>												
		6		4   E75								

TC-7B SERVICE OUT		Distance/matka		Leg/osa	2	Page/sivu						
TC-8 HEINUNKIERTO		56,22 km		Section/jakso	4	41						
Special Stage/erikoiskoe		Record/ennätys		Average Speed/keskinopeus		Time allowed/aika						
				48,19 km/h		1 h 10 min						
Distance/matka		Direction/ajo-ohje		Information/reittimerkit		Dist. to go AT:lle						
Total/koko	Partial/osa											
0,00	0,00			TC/AT TECHNICAL AREA REFUEL/TANKKAUS		56,22						
		1										
0,08	0,08					56,14						
		2										
1,51	1,43			<table border="1"> <tr><td>4</td><td>E75</td></tr> <tr><td colspan="2">KESKUSTA</td></tr> </table>		4	E75	KESKUSTA		54,71		
4	E75											
KESKUSTA												
		3										
4,06	2,55			REFUEL/TANKKAUS SHELL <table border="1"> <tr><td>↑</td><td>VIIRINKANGAS</td></tr> <tr><td>→</td><td>4/ KEMI</td></tr> <tr><td>←</td><td>E75/ KESKUSTA</td></tr> </table>		↑	VIIRINKANGAS	→	4/ KEMI	←	E75/ KESKUSTA	52,16
↑	VIIRINKANGAS											
→	4/ KEMI											
←	E75/ KESKUSTA											
		4		4   E75								
7,16	3,10			REFUEL/TANKKAUS SHELL EROTTAJA TEBOIL EROTTAJA 		49,06						
		5		4   E75								
9,56	2,40			<table border="1"> <tr><td><del>KUUSAMO</del></td></tr> <tr><td><del>SAARENKYLÄ</del></td></tr> <tr><td><del>MELTAUS</del></td></tr> </table>		<del>KUUSAMO</del>	<del>SAARENKYLÄ</del>	<del>MELTAUS</del>	46,66			
<del>KUUSAMO</del>												
<del>SAARENKYLÄ</del>												
<del>MELTAUS</del>												
		6		4   E75								

TC-7B SERVICE OUT		Distance/matka		Leg/osa	2	Page/sivu
TC-8 HEINUNKIERTO		56,22 km		Section/jakso	4	42
Special Stage/erikoiskoe		Record/ennätys		Average Speed/keskinopeus		Time allowed/aika
				48,19 km/h		1 h 10 min
Distance/matka		Direction/ajo-ohje		Information/reittimerkit		Dist. to go AT:lle
Total/koko	Partial/osa					
15,33	5,77			NAPAPIIRI PAJAKYLÄ		40,89
		7			4 E75	
25,96	10,63			<del>27 PERUNKAJÄRVI</del>		30,26
		8			4 E75	
33,91	7,95			KEMIJÄRVI 60		22,31
		9			82	
47,91	14,00			<del>HAUTAINMAAN LÄNSIOSA</del> SS/EK 8 FINISH		8,31
		10			82	
50,65	2,74			<del>MIS 9</del>		5,57
		11			82	
53,91	3,26			<del>HEINUVAARA</del> REFUEL TANKKAUS HEINUVAARA		2,31
		12			82	

TC-7B SERVICE OUT		Distance/matka		Leg/osa	2	Page/sivu
TC-8 HEINUNKIERTO		56,22 km		Section/jakso	4	42
Special Stage/erikoiskoe		Record/ennätys		Average Speed/keskinopeus		Time allowed/aika
				48,19 km/h		1 h 10 min
Distance/matka		Direction/ajo-ohje		Information/reittimerkit		Dist. to go AT:lle
Total/koko	Partial/osa					
15,33	5,77			NAPAPIIRI PAJAKYLÄ		40,89
		7			4 E75	
25,96	10,63			<del>27 PERUNKAJÄRVI</del>		30,26
		8			4 E75	
33,91	7,95			KEMIJÄRVI 60		22,31
		9			82	
47,91	14,00			<del>HAUTAINMAAN LÄNSIOSA</del> SS/EK 8 FINISH		8,31
		10			82	
50,65	2,74			<del>MIS 9</del>		5,57
		11			82	
53,91	3,26			<del>HEINUVAARA</del> REFUEL TANKKAUS HEINUVAARA		2,31
		12			82	

TC-7B SERVICE OUT		Distance/matka		Leg/osa	Page/sivu
TC-8 HEINUNKIERTO		56,22 km		Section/jakso	43
Special Stage/erikoiskoe		Record/ennätys	Average Speed/keskinopeus		Time allowed/aika
			48,19 km/h		1 h 10 min
Distance/matka		Direction/ajo-ohje	Information/reittimerkit	Dist. to go AT:lle	
Total/koko	Partial/osa				
56,02	2,11		HEINUVAARA ITÄOSA 	0,20	
		13			
56,22	0,20		 TC/AT	0,00	
		14			
56,30	0,08		  SS/EK START/LÄHTÖ		
		15			

TC-7B SERVICE OUT		Distance/matka		Leg/osa	Page/sivu
TC-8 HEINUNKIERTO		56,22 km		Section/jakso	43
Special Stage/erikoiskoe		Record/ennätys	Average Speed/keskinopeus		Time allowed/aika
			48,19 km/h		1 h 10 min
Distance/matka		Direction/ajo-ohje	Information/reittimerkit	Dist. to go AT:lle	
Total/koko	Partial/osa				
56,02	2,11		HEINUVAARA ITÄOSA 	0,20	
		13			
56,22	0,20		 TC/AT	0,00	
		14			
56,30	0,08		  SS/EK START/LÄHTÖ		
		15			

**ARCTIC LAPLAND RALLY**  
arcticrally.fi

**SS/EK 8 HEINUNKIERTO**

24,96 km

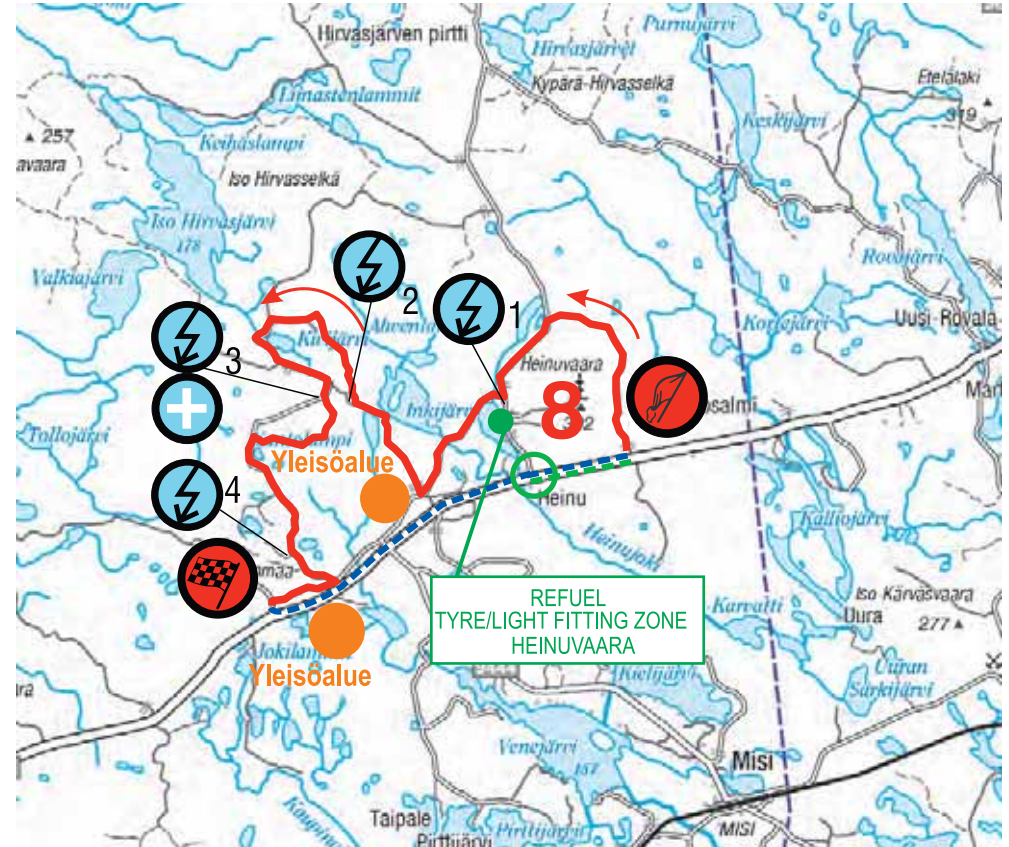
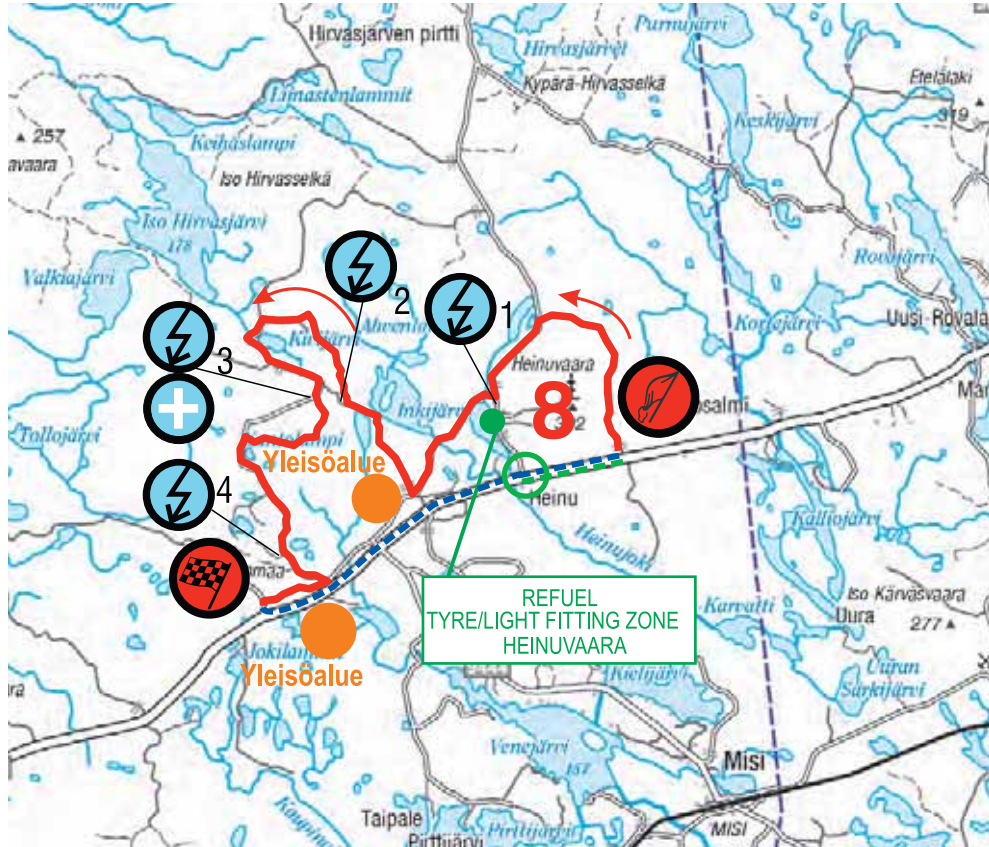
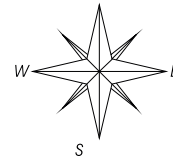
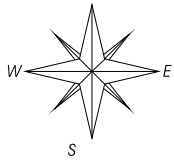
- SPECIAL STAGE ERIKOISKOE
- EVACUATION ROUTE EVAKUOINTIREITTI
- RECONNAISSANCE ROUTE TUTUSTUMISKIERTOREITTI
- ALTERNATIVE ROUTE KIERTOREITTI
- PAGE 47
- BOX 19

**ARCTIC LAPLAND RALLY**  
arcticrally.fi



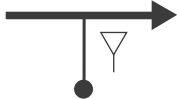

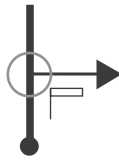
**SS/EK 8 HEINUNKIERTO**

24,96 km



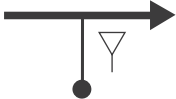

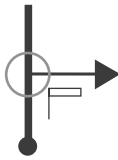
- SPECIAL STAGE ERIKOISKOE
- EVACUATION ROUTE EVAKUOINTIREITTI
- RECONNAISSANCE ROUTE TUTUSTUMISKIERTOREITTI
- ALTERNATIVE ROUTE KIERTOREITTI
- PAGE 47
- BOX 19





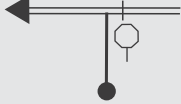

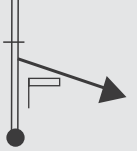



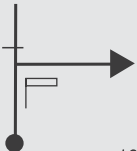

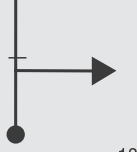

ALTERNATIVE ROUTE / Kiertoreitti



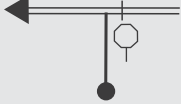

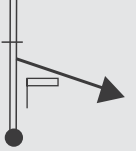



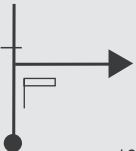

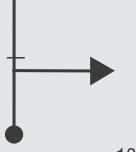

<b>SS 8 HEINUNKIERTO</b>		Distance/matka <b>19,70</b> km		Leg/osa <b>1</b>	Page/sivu <b>43A</b>
<b>ALTERNATIVE ROUTE</b>		Average Speed/keskinopeus <b>14,78</b> km/h		Section/jakso <b>4</b> Time allowed/aika <b>1 h 20 min</b>	
Distance/matka Total/koko   Partial/osa		Direction/ajo-ohje	Information/reittimerkit	Dist. to go AT:lle	
0,00	0,00		 TC/AT	19,70	
		1			
0,20	0,20			19,50	
		2			
2,31	2,11		HEINUVAARA PAGE SIVU 47 BOX RUUTU 19	17,39	
		3			

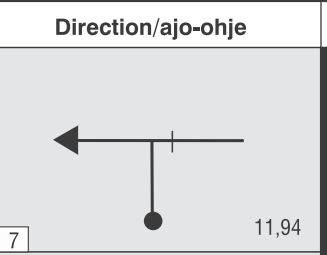

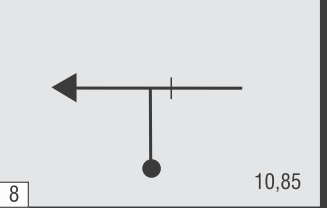

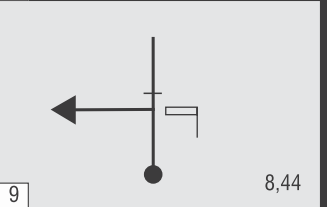

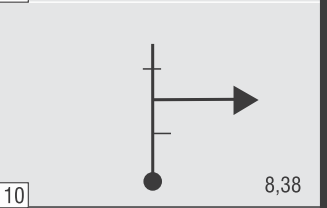



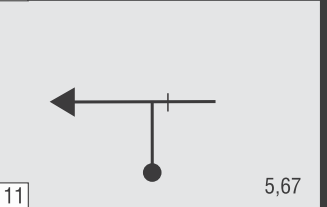

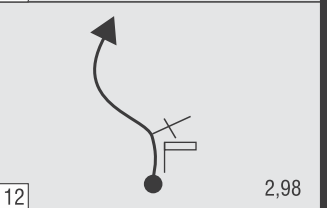


ALTERNATIVE ROUTE / Kiertoreitti



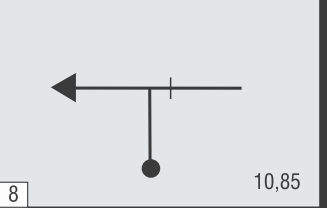

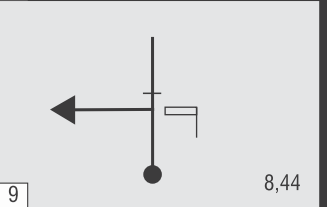

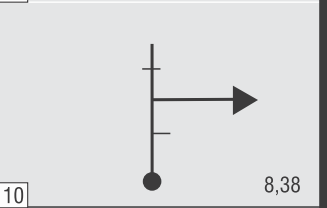



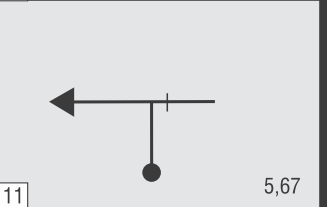

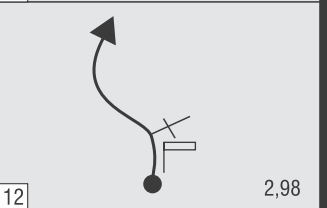


<b>SS 8 HEINUNKIERTO</b>		Distance/matka <b>19,70</b> km		Leg/osa <b>1</b>	Page/sivu <b>43A</b>
<b>ALTERNATIVE ROUTE</b>		Average Speed/keskinopeus <b>14,78</b> km/h		Section/jakso <b>4</b> Time allowed/aika <b>1 h 20 min</b>	
Distance/matka Total/koko   Partial/osa		Direction/ajo-ohje	Information/reittimerkit	Dist. to go AT:lle	
0,00	0,00		 TC/AT	19,70	
		1			
0,20	0,20			19,50	
		2			
2,31	2,11		HEINUVAARA PAGE SIVU 47 BOX RUUTU 19	17,39	
		3			

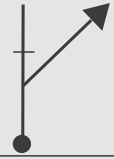

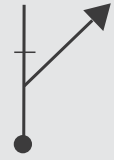



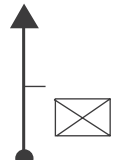


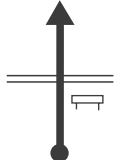

ALTERNATIVE ROUTE / Kiertoreitti

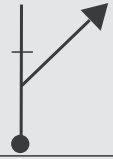

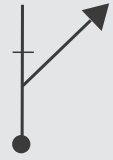



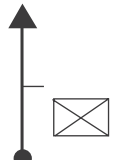


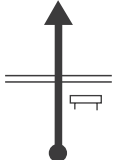

TC-8 HEINUNKIERTO		Distance/matka	Leg/osa	Page/sivu
TC-9 SARRIOJÄRVI		48,75 km	2	44
Special Stage/erikoiskoe		Record/ennätys	Average Speed/keskinopeus	Time allowed/aika
8 HEINUNKIERTO			36,56 km/h	1 h 20 min
Total/koko	Partial/osa	Direction/ajo-ohje	Information/reittimerkit	Dist. to go AT:lle
0,00	0,00	 SS/EK TC/AT 1 24,96	 SS/EK START/LÄHTÖ	48,75
3,88	3,88	 2 21,08	 ▶	44,87
5,76	1,88	 3 19,20	 ▶	42,99
5,90	0,14	 4 19,06	 1	42,85
8,59	2,69	 5 16,37	 ▶	40,16
10,97	2,38	 6 13,99	 ▶	37,78

TC-8 HEINUNKIERTO		Distance/matka	Leg/osa	Page/sivu
TC-9 SARRIOJÄRVI		48,75 km	2	44
Special Stage/erikoiskoe		Record/ennätys	Average Speed/keskinopeus	Time allowed/aika
8 HEINUNKIERTO			36,56 km/h	1 h 20 min
Total/koko	Partial/osa	Direction/ajo-ohje	Information/reittimerkit	Dist. to go AT:lle
0,00	0,00	 SS/EK TC/AT 1 24,96	 SS/EK START/LÄHTÖ	48,75
3,88	3,88	 2 21,08	 ▶	44,87
5,76	1,88	 3 19,20	 ▶	42,99
5,90	0,14	 4 19,06	 1	42,85
8,59	2,69	 5 16,37	 ▶	40,16
10,97	2,38	 6 13,99	 ▶	37,78

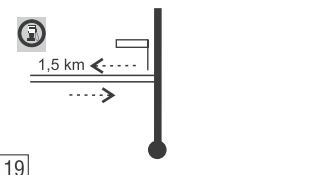


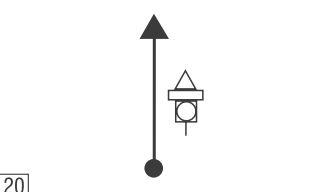

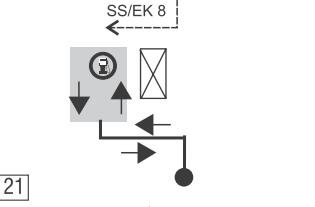

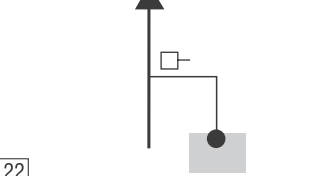

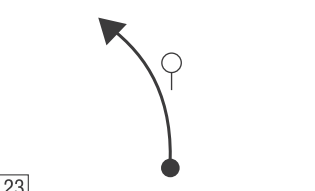



TC-8 HEINUNKIERTO		Distance/matka	Leg/osa	2	Page/sivu
TC-9 SARRIOJÄRVI		48,75 km	Section/jakso	4	45
Special Stage/erikoiskoe	Record/ennätys	Average Speed/keskinopeus	Time allowed/aika		
8 HEINUNKIERTO		36,56 km/h	1 h 20 min		
Total/koko	Partial/osa	Direction/ajo-ohje	Information/reittimerkit	Dist. to go AT:lle	
13,02	2,05			35,73	
14,11	1,09			34,64	
16,52	2,41		 KIELIJUPPO	32,23	
16,58	0,06		  3 	32,17	
19,29	2,71			29,46	
21,98	2,69		 HAUTAINMAA  4	26,77	

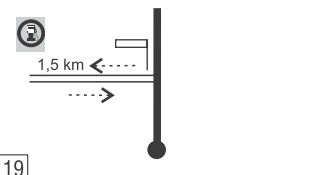


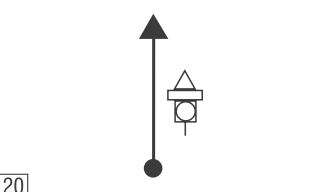

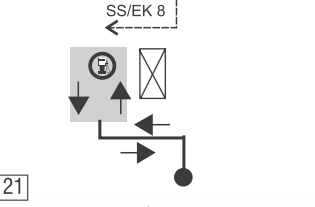

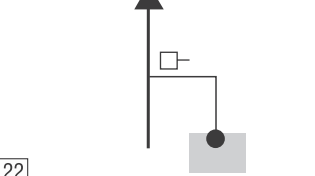

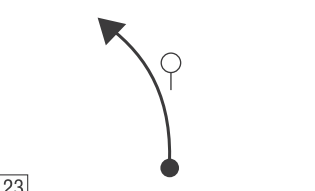



TC-8 HEINUNKIERTO		Distance/matka	Leg/osa	2	Page/sivu
TC-9 SARRIOJÄRVI		48,75 km	Section/jakso	4	45
Special Stage/erikoiskoe	Record/ennätys	Average Speed/keskinopeus	Time allowed/aika		
8 HEINUNKIERTO		36,56 km/h	1 h 20 min		
Total/koko	Partial/osa	Direction/ajo-ohje	Information/reittimerkit	Dist. to go AT:lle	
13,02	2,05			35,73	
14,11	1,09			34,64	
16,52	2,41		 KIELIJUPPO	32,23	
16,58	0,06		  3 	32,17	
19,29	2,71			29,46	
21,98	2,69		 HAUTAINMAA  4	26,77	

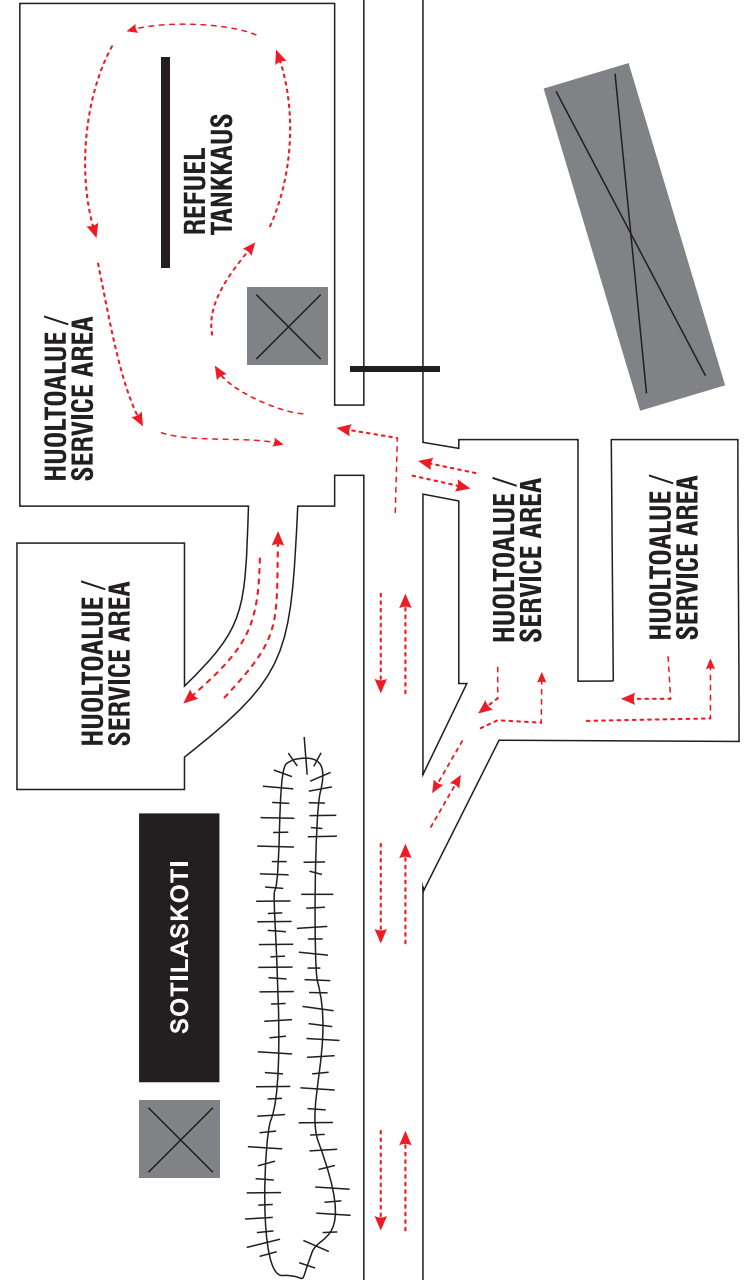
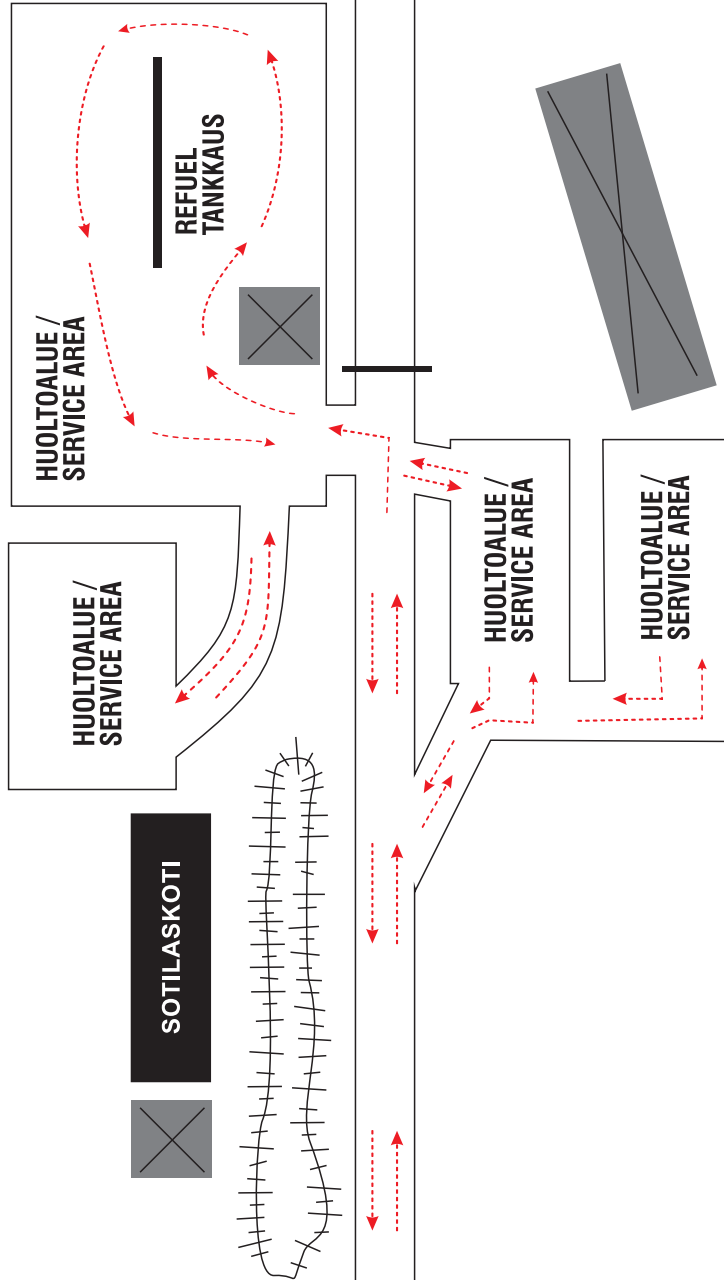
TC-8 HEINUNKIERTO		Distance/matka	Leg/osa	2	Page/sivu
TC-9 SARRIOJÄRVI		48,75 km	Section/jakso	4	46
Special Stage/erikoiskoe HEINUNKIERTO		Record/ennätys	Average Speed/keskinopeus	Time allowed/ aika	
			36,56 km/h	1 h 20 min	
Total/koko	Partial/osa	Direction/ajo-ohje		Information/reittimerkit	Dist. to go AT:lle
23,14	1,16	13			25,61
			1,82		
24,34	1,20	14			24,41
			0,62		
24,96	0,62	15			23,79
			0,00		
25,16	0,20	16			23,59
25,36	0,20	17		KEMIJÄRVENTIE	23,39
					82
28,10	2,74	18			20,65
					82


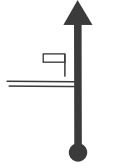
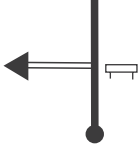
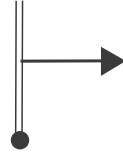




TC-8 HEINUNKIERTO		Distance/matka	Leg/osa	2	Page/sivu
TC-9 SARRIOJÄRVI		48,75 km	Section/jakso	4	46
Special Stage/erikoiskoe HEINUNKIERTO		Record/ennätys	Average Speed/keskinopeus	Time allowed/ aika	
			36,56 km/h	1 h 20 min	
Total/koko	Partial/osa	Direction/ajo-ohje		Information/reittimerkit	Dist. to go AT:lle
23,14	1,16	13			25,61
			1,82		
24,34	1,20	14			24,41
			0,62		
24,96	0,62	15			23,79
			0,00		
25,16	0,20	16			23,59
25,36	0,20	17		KEMIJÄRVENTIE	23,39
					82
28,10	2,74	18			20,65
					82

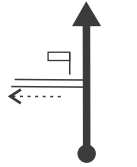
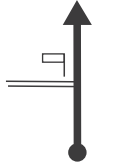
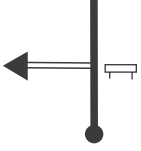
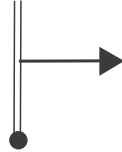






TC-8 HEINUNKIERTO		Distance/matka	Leg/osa	Page/sivu
TC-9 SARRIOJÄRVI		48,75 km	Section/jakso 4	47
Special Stage/erikoiskoe	Record/ennätys	Average Speed/keskinopeus	Time allowed/aika	
		36,56 km/h	1 h 20 min	
Distance/matka		Direction/ajo-ohje	Information/reittimerkit	Dist. to go AT:lle
Total/koko	Partial/osa			
31,36	3,26		 	17,39
32,16	0,80			15,59
32,89	0,73			15,86
32,99	0,10			15,76
33,70	0,71			15,05
34,53	0,83			14,22

TC-8 HEINUNKIERTO		Distance/matka	Leg/osa	Page/sivu
TC-9 SARRIOJÄRVI		48,75 km	Section/jakso 4	47
Special Stage/erikoiskoe	Record/ennätys	Average Speed/keskinopeus	Time allowed/aika	
		36,56 km/h	1 h 20 min	
Distance/matka		Direction/ajo-ohje	Information/reittimerkit	Dist. to go AT:lle
Total/koko	Partial/osa			
31,36	3,26		 	17,39
32,16	0,80			15,59
32,89	0,73			15,86
32,99	0,10			15,76
33,70	0,71			15,05
34,53	0,83			14,22



TC-8 HEINUNKIERTO		Distance/matka	Leg/osa	Page/sivu
TC-9 SARRIOJÄRVI		48,75 km	Section/jakso 4	48
Special Stage/erikoiskoe	Record/ennätys	Average Speed/keskinopeus	Time allowed/aika	
		36,56 km/h	1 h 20 min	
Total/koko	Partial/osa	Direction/ajo-ohje	Information/reittimerkit	Dist. to go AT:lle
36,64	2,11	 25	<del>HEINUVAARA ITÄOSA</del> SS/EK 8 START ←-----	12,11
43,98	7,34	 26	<del>ROVAMÄNNIKKÖ</del>	4,77
46,30	2,32	 27	14 RISTILAMPI	2,45
47,48	1,18	 28		1,27
48,75	1,27	 29	 TC/AT  SS/EK START/LÄHTÖ	0,00

TC-8 HEINUNKIERTO		Distance/matka	Leg/osa	Page/sivu
TC-9 SARRIOJÄRVI		48,75 km	Section/jakso 4	48
Special Stage/erikoiskoe	Record/ennätys	Average Speed/keskinopeus	Time allowed/aika	
		36,56 km/h	1 h 20 min	
Total/koko	Partial/osa	Direction/ajo-ohje	Information/reittimerkit	Dist. to go AT:lle
36,64	2,11	 25	<del>HEINUVAARA ITÄOSA</del> SS/EK 8 START ←-----	12,11
43,98	7,34	 26	<del>ROVAMÄNNIKKÖ</del>	4,77
46,30	2,32	 27	14 RISTILAMPI	2,45
47,48	1,18	 28		1,27
48,75	1,27	 29	 TC/AT  SS/EK START/LÄHTÖ	0,00

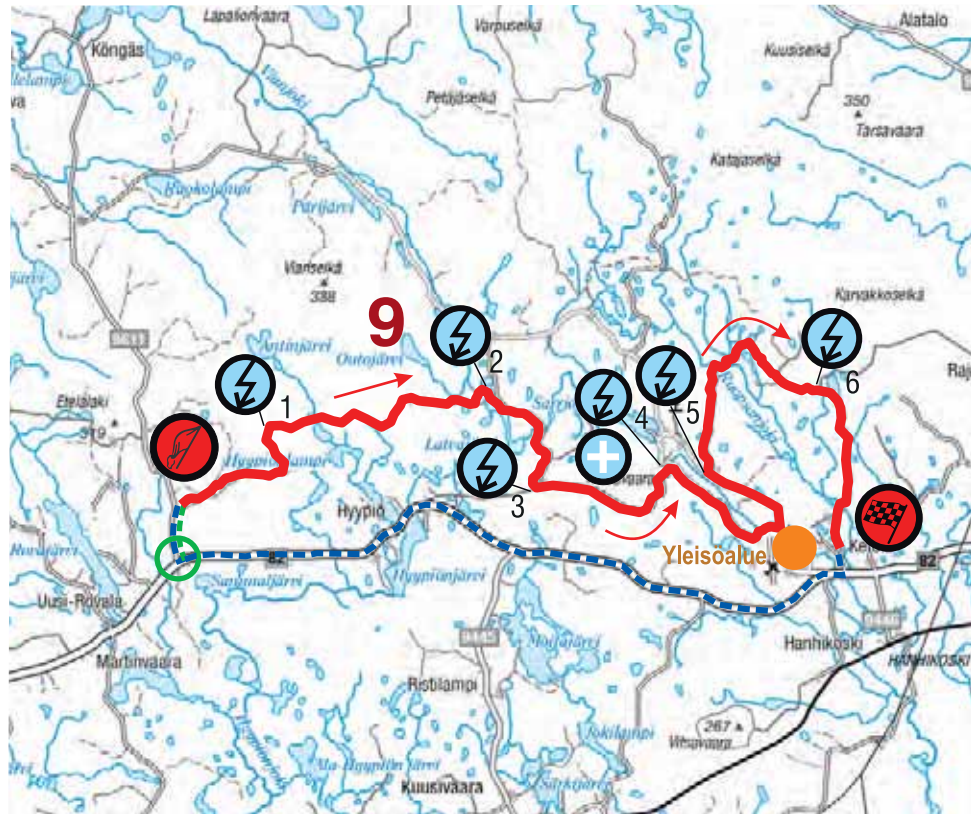
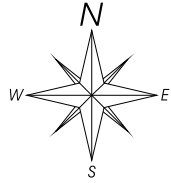
**ARCTIC LAPLAND RALLY**  
arcticrally.fi

**SS/EK 9 SARRIOJÄRVI**

32,48 km

- SPECIAL STAGE ERIKOISKOE
- EVACUATION ROUTE EVAKUOINTIREITTI
- RECONNAISSANCE ROUTE TUTUSTUMISKIERTOREITTI
- ALTERNATIVE ROUTE KIERTOREITTI

PAGE 51  
BOX 15



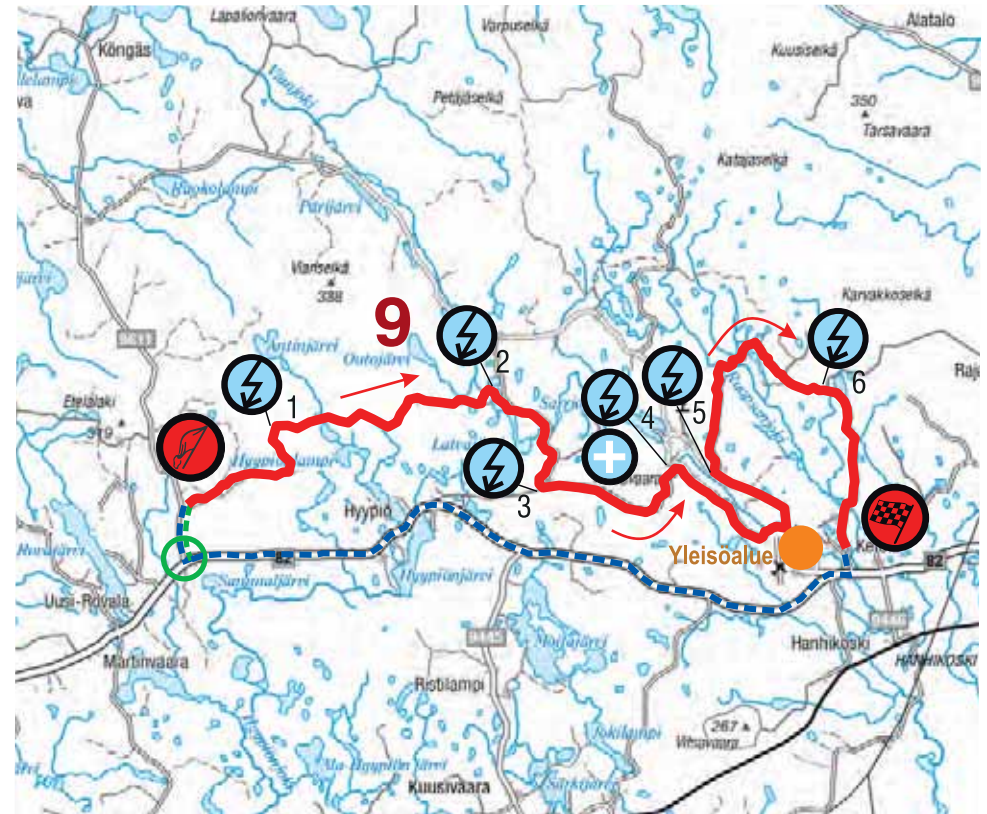
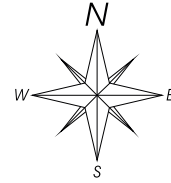
**ARCTIC LAPLAND RALLY**  
arcticrally.fi

**SS/EK 9 SARRIOJÄRVI**

32,48 km

- SPECIAL STAGE ERIKOISKOE
- EVACUATION ROUTE EVAKUOINTIREITTI
- RECONNAISSANCE ROUTE TUTUSTUMISKIERTOREITTI
- ALTERNATIVE ROUTE KIERTOREITTI

PAGE 51  
BOX 15



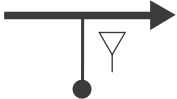

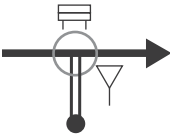



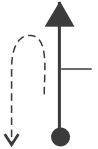

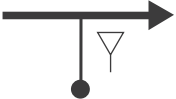

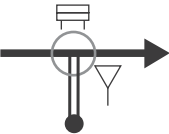

ALTERNATIVE ROUTE / Kiertoreitti



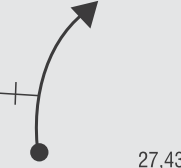

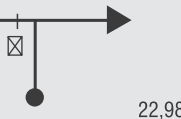

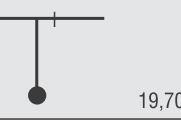

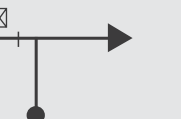



ALTERNATIVE ROUTE / Kiertoreitti



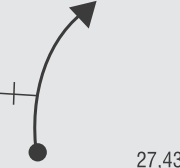

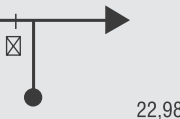

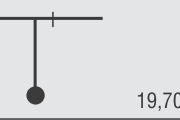

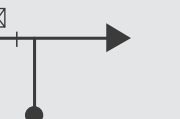

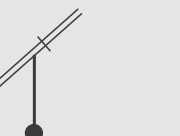

ALTERNATIVE ROUTE / Kiertoreitti

ALTERNATIVE ROUTE / Kiertoreitti

<b>SS 9 SARRIOJÄRVI</b>		Distance/matka <b>28,92</b> km	Leg/osa <b>2</b> Section/jakso <b>4</b>	Page/sivu <b>48A</b>
<b>ALTERNATIVE ROUTE</b>		Average Speed/keskinopeus <b>19,28</b> km/h	Time allowed/aika <b>1 h 30</b> min	
Distance/matka Total/koko	Partial/osa	Direction/ajo-ohje	Information/reittimerkit	Dist. to go AT:lle
0,00	0,00		 TC/AT	28,92
1,27	1,27			27,65
2,45	1,18		 ROVANIEMI 59 ← 28 KEMIJÄRVI PAGE 51 BOX RUUTU 15 82	26,47




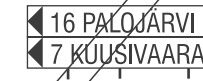








<b>SS 9 SARRIOJÄRVI</b>		Distance/matka <b>28,92</b> km	Leg/osa <b>2</b> Section/jakso <b>4</b>	Page/sivu <b>48A</b>
<b>ALTERNATIVE ROUTE</b>		Average Speed/keskinopeus <b>19,28</b> km/h	Time allowed/aika <b>1 h 30</b> min	
Distance/matka Total/koko	Partial/osa	Direction/ajo-ohje	Information/reittimerkit	Dist. to go AT:lle
0,00	0,00		 TC/AT	28,92
1,27	1,27			27,65
2,45	1,18		 ROVANIEMI 59 ← 28 KEMIJÄRVI PAGE 51 BOX RUUTU 15 82	26,47




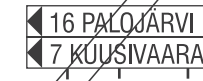








TC-9 SARRIOJÄRVI		Distance/matka	Leg/osa	Page/sivu
TC-10 RISTILAMPI		77,18 km	Section/jakso 4	49
Special Stage/erikoiskoe	Record/ennätys	Average Speed/keskinopeus	Time allowed/aika	
9 SARRIOJÄRVI		51,45 km/h	1 h 30 min	
Total/koko	Partial/osa	Direction/ajo-ohje	Information/reittimerkit	Dist. to go AT:lle
0,00	0,00	 1 32,48	 SS/EK START/LÄHTÖ	77,18
5,05	5,05	 2 27,43	 1	72,13
9,50	4,45	 3 22,98	 2	67,68
12,78	3,28	 4 19,70	 3	64,40
16,82	4,04	 5 15,66	 4	60,36
20,16	3,34	 6 12,32		57,02

TC-9 SARRIOJÄRVI		Distance/matka	Leg/osa	Page/sivu
TC-10 RISTILAMPI		77,18 km	Section/jakso 4	49
Special Stage/erikoiskoe	Record/ennätys	Average Speed/keskinopeus	Time allowed/aika	
9 SARRIOJÄRVI		51,45 km/h	1 h 30 min	
Total/koko	Partial/osa	Direction/ajo-ohje	Information/reittimerkit	Dist. to go AT:lle
0,00	0,00	 1 32,48	 SS/EK START/LÄHTÖ	77,18
5,05	5,05	 2 27,43	 1	72,13
9,50	4,45	 3 22,98	 2	67,68
12,78	3,28	 4 19,70	 3	64,40
16,82	4,04	 5 15,66	 4	60,36
20,16	3,34	 6 12,32		57,02



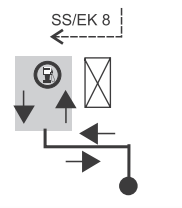

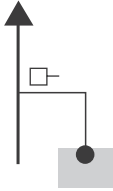

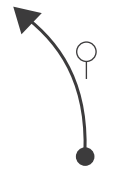

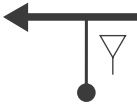

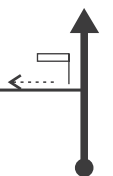

TC-9 SARRIOJÄRVI		Distance/matka	Leg/osa	Page/sivu
TC-10 RISTILAMPI		77,18 km	Section/jakso 4	50
Special Stage/erikoiskoe	Record/ennätys	Average Speed/keskinopeus	Time allowed/aika	
9 SARRIOJÄRVI		51,45 km/h	1 h 30 min	
Total/koko	Partial/osa	Direction/ajo-ohje	Information/reittimerkit	Dist. to go AT:lle
22,47	2,31			54,71
		7   10,01		
28,50	6,03			48,68
		8   3,98		
31,75	3,25			45,43
		9   0,73	BRIDGE AFTER SURPRISING LEFT BEND SILTA YLLÄTTÄVÄN VASEMMAN JÄLKEEN	
32,48	0,73			44,70
		10   0,00		
33,13	0,65			44,05
		11		
33,49	0,33			43,72
		12		



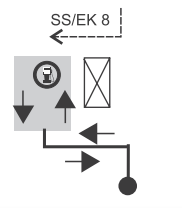

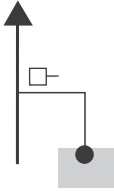

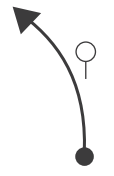

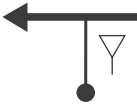



TC-9 SARRIOJÄRVI		Distance/matka	Leg/osa	Page/sivu
TC-10 RISTILAMPI		77,18 km	Section/jakso 4	50
Special Stage/erikoiskoe	Record/ennätys	Average Speed/keskinopeus	Time allowed/aika	
9 SARRIOJÄRVI		51,45 km/h	1 h 30 min	
Total/koko	Partial/osa	Direction/ajo-ohje	Information/reittimerkit	Dist. to go AT:lle
22,47	2,31			54,71
		7   10,01		
28,50	6,03			48,68
		8   3,98		
31,75	3,25			45,43
		9   0,73	BRIDGE AFTER SURPRISING LEFT BEND SILTA YLLÄTTÄVÄN VASEMMAN JÄLKEEN	
32,48	0,73			44,70
		10   0,00		
33,13	0,65			44,05
		11		
33,49	0,33			43,72
		12		

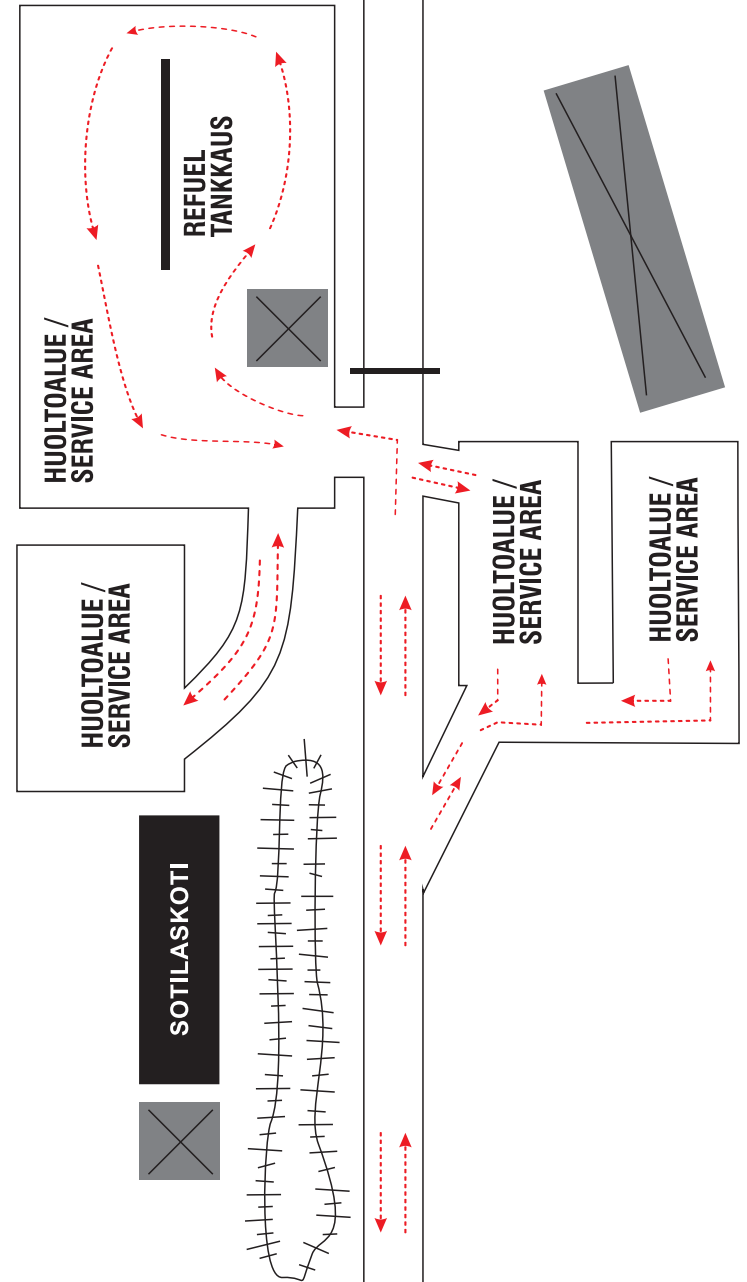
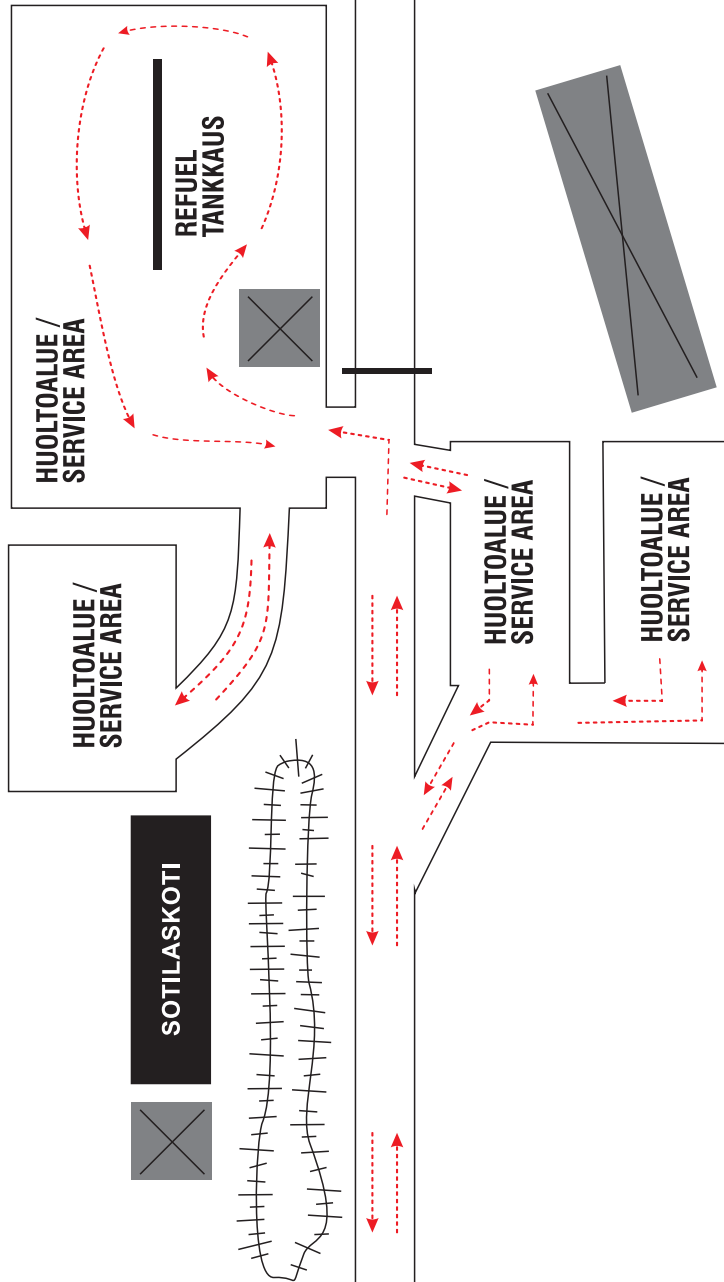
TC-9 SARRIOJÄRVI		Distance/matka	Leg/osa	2	Page/sivu
TC-10 RISTILAMPI		77,18 km	Section/jakso	4	51
Special Stage/erikoiskoe	Record/ennätys	Average Speed/keskinopeus	Time allowed/aika		
		51,45 km/h	1 h 30 min		
Total/koko	Partial/osa	Direction/ajo-ohje	Information/reittimerkit	Dist. to go AT:lle	
33,91	0,45			43,27	
		13			
41,91	8,00			35,27	
		14			
50,71	8,80			26,47	
		15			
51,64	0,93			25,54	
		16			
60,38	8,74			16,80	
		17		82	
62,48	2,10			14,70	
		18			

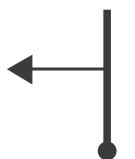



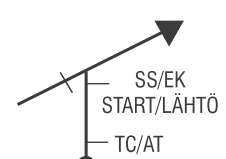

TC-9 SARRIOJÄRVI		Distance/matka	Leg/osa	2	Page/sivu
TC-10 RISTILAMPI		77,18 km	Section/jakso	4	51
Special Stage/erikoiskoe	Record/ennätys	Average Speed/keskinopeus	Time allowed/aika		
		51,45 km/h	1 h 30 min		
Total/koko	Partial/osa	Direction/ajo-ohje	Information/reittimerkit	Dist. to go AT:lle	
33,91	0,45			43,27	
		13			
41,91	8,00			35,27	
		14			
50,71	8,80			26,47	
		15			
51,64	0,93			25,54	
		16			
60,38	8,74			16,80	
		17		82	
62,48	2,10			14,70	
		18			

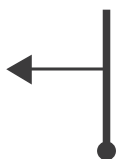

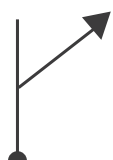

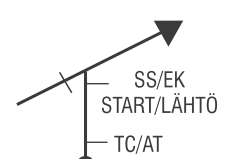



TC-9 SARRIOJÄRVI		Distance/matka	Leg/osa	2	Page/sivu
TC-10 RISTILAMPI		77,18 km	Section/jakso	4	52
Special Stage/erikoiskoe	Record/ennätys	Average Speed/keskinopeus	Time allowed/aika		
		51,45 km/h	1 h 30 min		
Distance/matka		Direction/ajo-ohje	Information/reittimerkit	Dist. to go AT:lle	
Total/koko	Partial/osa				
63,28	0,80	19 		13,90	
64,01	0,73	20 		13,17	
64,11	0,10	21 		13,07	
64,82	0,71	22 		12,36	
65,65	0,83	23 		11,53	
67,75	2,10	24 		9,43	

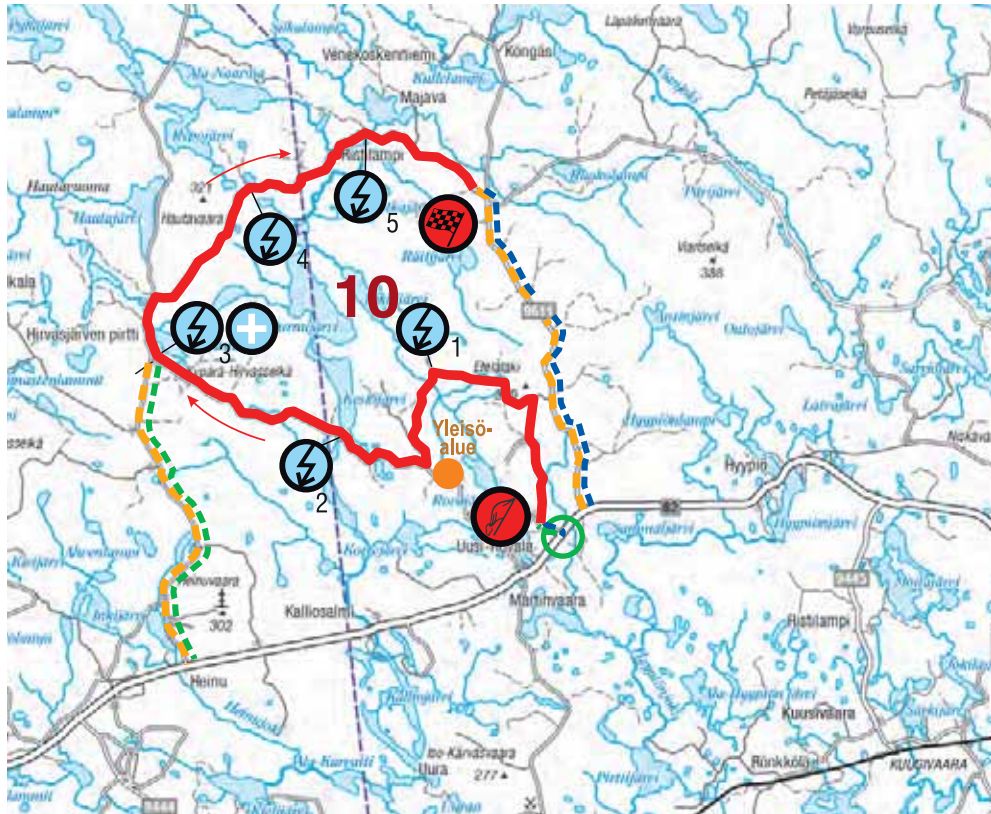
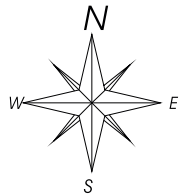
TC-9 SARRIOJÄRVI		Distance/matka	Leg/osa	2	Page/sivu
TC-10 RISTILAMPI		77,18 km	Section/jakso	4	52
Special Stage/erikoiskoe	Record/ennätys	Average Speed/keskinopeus	Time allowed/aika		
		51,45 km/h	1 h 30 min		
Distance/matka		Direction/ajo-ohje	Information/reittimerkit	Dist. to go AT:lle	
Total/koko	Partial/osa				
63,28	0,80	19 		13,90	
64,01	0,73	20 		13,17	
64,11	0,10	21 		13,07	
64,82	0,71	22 		12,36	
65,65	0,83	23 		11,53	
67,75	2,10	24 		9,43	



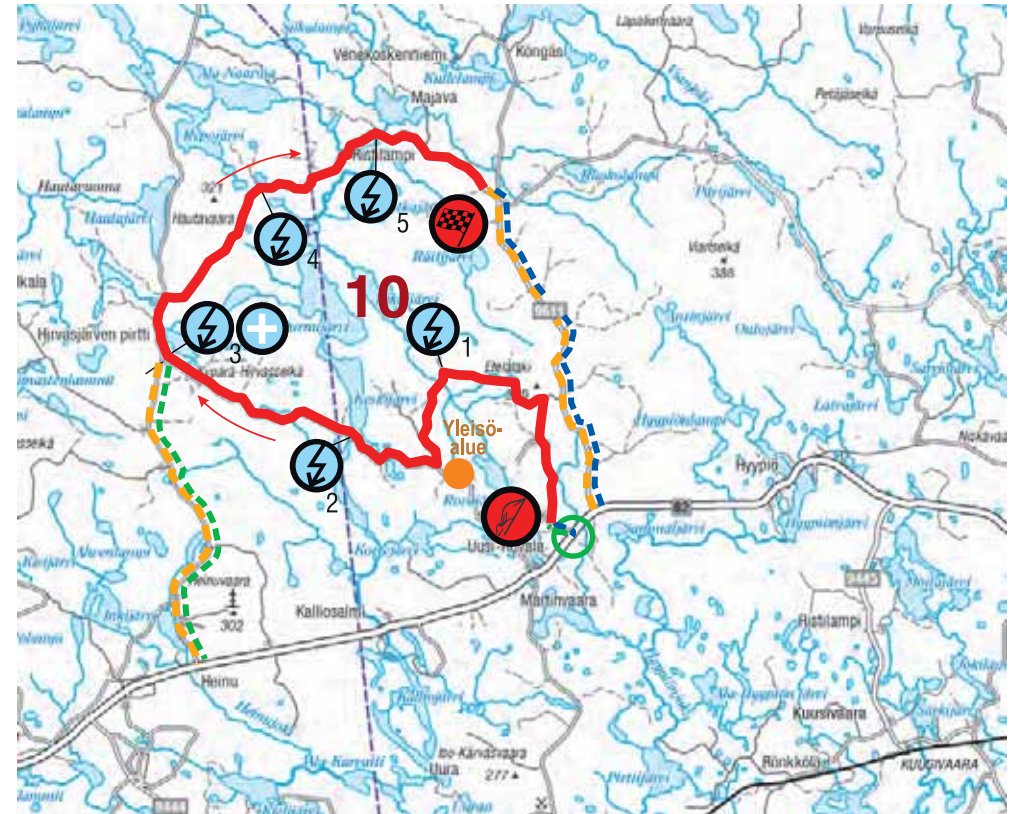
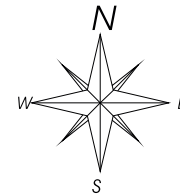
TC-9 SARRIOJÄRVI		Distance/matka	Leg/osa	Page/sivu
TC-10 RISTILAMPI		77,18 km	Section/jakso 4	53
Special Stage/erikoiskoe	Record/ennätys	Average Speed/keskinopeus	Time allowed/aika	
		51,45 km/h	1 h 30 min	
Total/koko	Partial/osa	Direction/ajo-ohje	Information/reittimerkit	Dist. to go AT:lle
76,49	8,74			0,69
		25		
77,04	0,55			0,14
		26		
77,18	0,14			0,00
		27		

TC-9 SARRIOJÄRVI		Distance/matka	Leg/osa	Page/sivu
TC-10 RISTILAMPI		77,18 km	Section/jakso 4	53
Special Stage/erikoiskoe	Record/ennätys	Average Speed/keskinopeus	Time allowed/aika	
		51,45 km/h	1 h 30 min	
Total/koko	Partial/osa	Direction/ajo-ohje	Information/reittimerkit	Dist. to go AT:lle
76,49	8,74			0,69
		25		
77,04	0,55			0,14
		26		
77,18	0,14			0,00
		27		

- SPECIAL STAGE  
ERIKOISKOE
  - - - EVACUATION ROUTE  
EVAKUOINTIREITTI
  - - - RECONNAISSANCE ROUTE  
TUTUSTUMISKIERTOREITTI
  - - - ALTERNATIVE ROUTE  
KIERTOREITTI
- PAGE 56  
BOX 15



- SPECIAL STAGE  
ERIKOISKOE
  - - - EVACUATION ROUTE  
EVAKUOINTIREITTI
  - - - RECONNAISSANCE ROUTE  
TUTUSTUMISKIERTOREITTI
  - - - ALTERNATIVE ROUTE  
KIERTOREITTI
- PAGE 56  
BOX 15



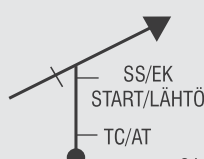

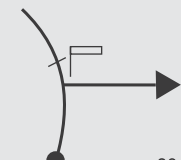



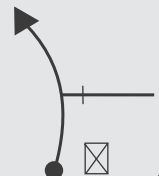

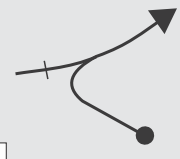




ALTERNATIVE ROUTE / Kiertoreitti

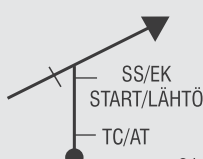

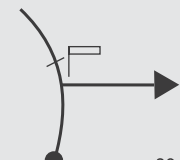

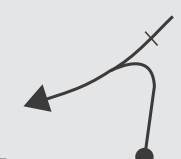

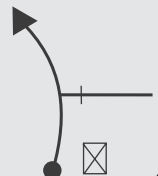

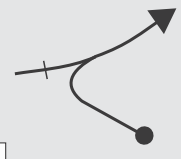




ALTERNATIVE ROUTE / Kiertoreitti

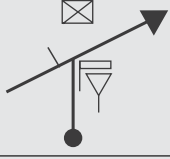
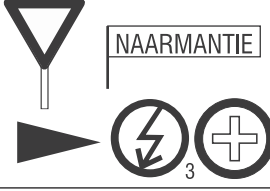
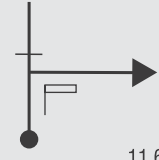



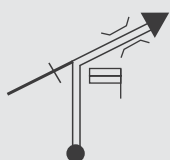

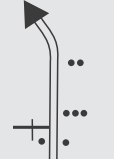



ALTERNATIVE ROUTE / Kiertoreitti

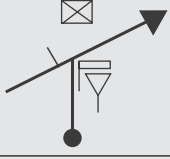
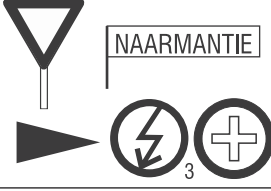
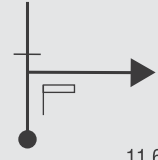



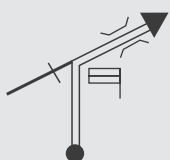

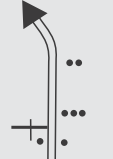



<b>SS 10 RISTILAMPI</b>		Distance/matka <b>47,11</b> km		Leg/osa <b>2</b>	Page/sivu <b>53A</b>
<b>ALTERNATIVE ROUTE</b>		Average Speed/keskinopeus <b>31,41</b> km/h		Section/jakso <b>4</b> Time allowed/aika <b>1 h 30 min</b>	
Distance/matka Total/koko	Distance/matka Partial/osa	Direction/ajo-ohje		Information/reittimerkit	Dist. to go AT:lle
0,00	0,00			TC/AT	47,11
		1			
0,14	0,14				46,97
		2			
0,69	0,55			PAGE 56 SIVU	BOX RUUTU 15
		3			46,42

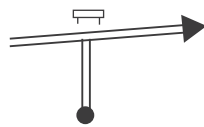

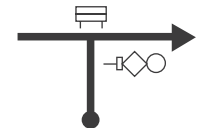



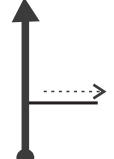



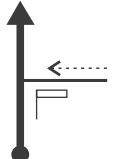

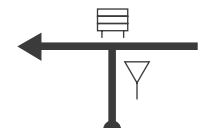


<b>SS 10 RISTILAMPI</b>		Distance/matka <b>47,11</b> km		Leg/osa <b>2</b>	Page/sivu <b>53A</b>
<b>ALTERNATIVE ROUTE</b>		Average Speed/keskinopeus <b>31,41</b> km/h		Section/jakso <b>4</b> Time allowed/aika <b>1 h 30 min</b>	
Distance/matka Total/koko	Distance/matka Partial/osa	Direction/ajo-ohje		Information/reittimerkit	Dist. to go AT:lle
0,00	0,00			TC/AT	47,11
		1			
0,14	0,14				46,97
		2			
0,69	0,55			PAGE 56 SIVU	BOX RUUTU 15
		3			46,42

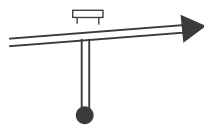

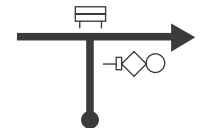



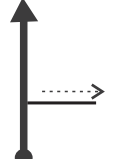



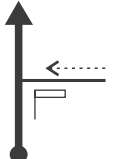

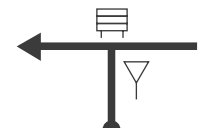


TC-10 RISTILAMPI		Distance/matka	Leg/osa	2	Page/sivu
TC-10A FINISH LEG 2 SHELL NAPAPIIRI		88,97 km	Section/jakso	4	54
Special Stage/erikoiskoe		Record/ennätys	Average Speed/keskinopeus	Time allowed/aika	
10 RISTILAMPI			59,31 km/h	1 h 30 min	
Distance/matka		Direction/ajo-ohje		Information/reittimerkit	Dist. to go AT:lle
Total/koko	Partial/osa				
0,00	0,00	 SS/EK START/LÄHTÖ TC/AT 31,51		 TC/AT EVA SS/EK START/LÄHTÖ	88,97
2,31	2,31	 29,20		 ETELÄLAKI	86,66
3,44	1,13	 28,07			85,53
5,96	2,52	 25,55		 1	83,01
9,54	3,58	 21,97			79,43
12,46	2,86	 19,11		 2  BRIDGE SILTA	76,57

TC-10 RISTILAMPI		Distance/matka	Leg/osa	2	Page/sivu
TC-10A FINISH LEG 2 SHELL NAPAPIIRI		88,97 km	Section/jakso	4	54
Special Stage/erikoiskoe		Record/ennätys	Average Speed/keskinopeus	Time allowed/aika	
10 RISTILAMPI			59,31 km/h	1 h 30 min	
Distance/matka		Direction/ajo-ohje		Information/reittimerkit	Dist. to go AT:lle
Total/koko	Partial/osa				
0,00	0,00	 SS/EK START/LÄHTÖ TC/AT 31,51		 TC/AT EVA SS/EK START/LÄHTÖ	88,97
2,31	2,31	 29,20		 ETELÄLAKI	86,66
3,44	1,13	 28,07			85,53
5,96	2,52	 25,55		 1	83,01
9,54	3,58	 21,97			79,43
12,46	2,86	 19,11		 2  BRIDGE SILTA	76,57

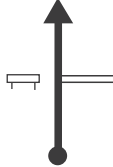

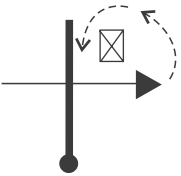
TC-10 RISTILAMPI		Distance/matka	Leg/osa	Page/sivu
TC-10A FINISH LEG 2 SHELL NAPAPIIRI		88,97 km	Section/jakso 4	55
Special Stage/erikoiskoe	Record/ennätys	Average Speed/keskinopeus	Time allowed/aika	
10 RISTILAMPI		59,31 km/h	1 h 30 min	
Distance/matka		Direction/ajo-ohje	Information/reittimerkit	Dist. to go AT:lle
Total/koko	Partial/osa			
18,20	5,80			70,77
19,85	1,65			69,12
22,53	2,68			66,44
28,08	5,55			60,89
31,51	3,43			57,46
31,95	0,44			57,02

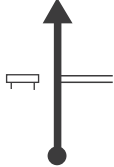

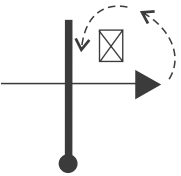
TC-10 RISTILAMPI		Distance/matka	Leg/osa	Page/sivu
TC-10A FINISH LEG 2 SHELL NAPAPIIRI		88,97 km	Section/jakso 4	55
Special Stage/erikoiskoe	Record/ennätys	Average Speed/keskinopeus	Time allowed/aika	
10 RISTILAMPI		59,31 km/h	1 h 30 min	
Distance/matka		Direction/ajo-ohje	Information/reittimerkit	Dist. to go AT:lle
Total/koko	Partial/osa			
18,20	5,80			70,77
19,85	1,65			69,12
22,53	2,68			66,44
28,08	5,55			60,89
31,51	3,43			57,46
31,95	0,44			57,02

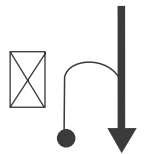
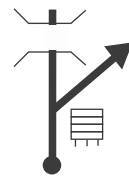
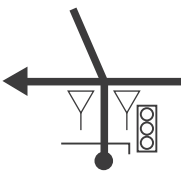
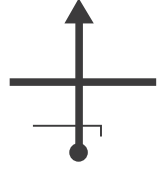
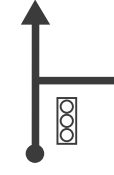
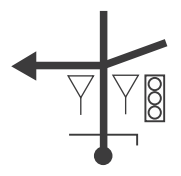
TC-10 RISTILAMPI		Distance/matka	Leg/osa	Page/sivu
TC-10A FINISH LEG 2 SHELL NAPAPIIRI		88,97 km	2	56
Special Stage/erikoiskoe	Record/ennätys	Average Speed/keskinopeus	Time allowed/aika	
		59,31 km/h	1 h 30 min	
Total/koko	Partial/osa	Direction/ajo-ohje	Information/reittimerkit	Dist. to go AT:lle
32,20	0,25			56,77
		13		
41,62	9,42		  	47,35
		14	82	
42,55	0,93		 SS/EK 10 START	46,42
		15	82	
53,39	10,84			35,58
		16	82	
59,39	6,00		 SS/EK 8 FIHISH	29,58
		17	82	
73,39	14,00		 	15,58
		18	4 E75	

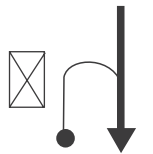
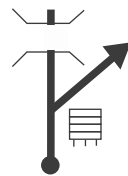
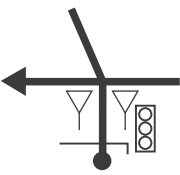
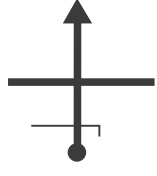
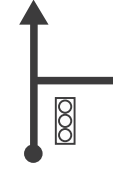
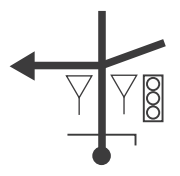
TC-10 RISTILAMPI		Distance/matka	Leg/osa	Page/sivu
TC-10A FINISH LEG 2 SHELL NAPAPIIRI		88,97 km	2	56
Special Stage/erikoiskoe	Record/ennätys	Average Speed/keskinopeus	Time allowed/aika	
		59,31 km/h	1 h 30 min	
Total/koko	Partial/osa	Direction/ajo-ohje	Information/reittimerkit	Dist. to go AT:lle
32,20	0,25			56,77
		13		
41,62	9,42		  	47,35
		14	82	
42,55	0,93		 SS/EK 10 START	46,42
		15	82	
53,39	10,84			35,58
		16	82	
59,39	6,00		 SS/EK 8 FIHISH	29,58
		17	82	
73,39	14,00		 	15,58
		18	4 E75	

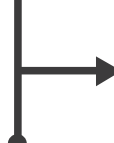


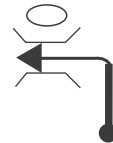


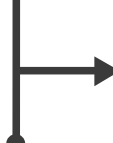


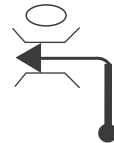
TC-10 RISTILAMPI		Distance/matka	Leg/osa	Page/sivu
TC-10A FINISH LEG 2 SHELL NAPAPIIRI		88,97 km	Section/jakso 4	57
Special Stage/erikoiskoe	Record/ennätys	Average Speed/keskinopeus	Time allowed/aika	
		59,31 km/h	1 h 30 min	
Distance/matka		Direction/ajo-ohje	Information/reittimerkit	Dist. to go AT:lle
Total/koko	Partial/osa			
78,34	4,95			13,63
		19	4 E75	
88,97	10,63		SHELL NAPAPIIRI HOLDING AREA	0,00
		20		

TC-10 RISTILAMPI		Distance/matka	Leg/osa	Page/sivu
TC-10A FINISH LEG 2 SHELL NAPAPIIRI		88,97 km	Section/jakso 4	57
Special Stage/erikoiskoe	Record/ennätys	Average Speed/keskinopeus	Time allowed/aika	
		59,31 km/h	1 h 30 min	
Distance/matka		Direction/ajo-ohje	Information/reittimerkit	Dist. to go AT:lle
Total/koko	Partial/osa			
78,34	4,95			13,63
		19	4 E75	
88,97	10,63		SHELL NAPAPIIRI HOLDING AREA	0,00
		20		

Ha1 Holding Area Out		Distance/matka	Leg/osa	2	Page/sivu
POD Finish Podium Lordinaukio		7,64 km	Section/jakso	4	58
Special Stage/erikoiskoe	Record/ennätys	Average Speed/keskinopeus	Time allowed/aika		
		30,56 km/h	15 min		
Distance/matka		Direction/ajo-ohje	Information/reittimerkit	Dist. to go AT:lle	
Total/koko	Partial/osa				
0,00	0,00		SHELL NAPAPIIRI HOLDING AREA	7,64	1   4   E75
6,80	6,80		MUONIO ↗ PELLO ↗ KAJAANI ↗ KESKUSTA ↗ CENTRE ↗ OUNASVAARA ↗	0,84	2   4   E75
7,09	0,29		KAJAANI RANUA KESKUSTA OUNASVAARA 78	0,55	3   78
7,16	0,07		KAJAANI RANUA KESKUSTA OUNASVAARA 78	0,48	4   78
7,31	0,15			0,33	5   78
7,44	0,13		KAJAANI RANUA OUNASVAARA 78	0,20	6   78

Ha1 Holding Area Out		Distance/matka	Leg/osa	2	Page/sivu
POD Finish Podium Lordinaukio		7,64 km	Section/jakso	4	58
Special Stage/erikoiskoe	Record/ennätys	Average Speed/keskinopeus	Time allowed/aika		
		30,56 km/h	15 min		
Distance/matka		Direction/ajo-ohje	Information/reittimerkit	Dist. to go AT:lle	
Total/koko	Partial/osa				
0,00	0,00		SHELL NAPAPIIRI HOLDING AREA	7,64	1   4   E75
6,80	6,80		MUONIO ↗ PELLO ↗ KAJAANI ↗ KESKUSTA ↗ CENTRE ↗ OUNASVAARA ↗	0,84	2   4   E75
7,09	0,29		KAJAANI RANUA KESKUSTA OUNASVAARA 78	0,55	3   78
7,16	0,07		KAJAANI RANUA KESKUSTA OUNASVAARA 78	0,48	4   78
7,31	0,15			0,33	5   78
7,44	0,13		KAJAANI RANUA OUNASVAARA 78	0,20	6   78

Ha1 Holding Area Out		Distance/matka	Leg/osa	Page/sivu
POD Finish Podium Lordinaukio		7,64 km	Section/jakso 4	59
Special Stage/erikoiskoe	Record/ennätys	Average Speed/keskinopeus	Time allowed/aika	
		30,56 km/h	15 min	
Distance/matka		Direction/ajo-ohje	Information/reittimerkit	Dist. to go AT:lle
Total/koko	Partial/osa			
7,53	0,09		JAAKONKATU	0,11
		7		
7,64	0,11		 TC/AT FINISH PODIUM LORDIN AUKIO KOSKIKATU	0,00
		8		
7,69	0,05			
		9		

Ha1 Holding Area Out		Distance/matka	Leg/osa	Page/sivu
POD Finish Podium Lordinaukio		7,64 km	Section/jakso 4	59
Special Stage/erikoiskoe	Record/ennätys	Average Speed/keskinopeus	Time allowed/aika	
		30,56 km/h	15 min	
Distance/matka		Direction/ajo-ohje	Information/reittimerkit	Dist. to go AT:lle
Total/koko	Partial/osa			
7,53	0,09		JAAKONKATU	0,11
		7		
7,64	0,11		 TC/AT FINISH PODIUM LORDIN AUKIO KOSKIKATU	0,00
		8		
7,69	0,05			
		9		

## Instructions on the use of the timecard Ohje aikakortin käytöstä

The rally will be driven following international itinerary and timecard.

### TIME CARD 1

#### Leg 1 Section 1 START LEG 1

Car.No

Actual Start TC 0 

Hr	Min

29,86 km 44,79 km/h

TARGET TIME **40**

Arrival Time at TC 1 

Hr	Min

Provisional Start SS 1  False

Actual Start SS 1 

Sec	I/10

55,59 km 47,65 km/h

Aittajärvi 24,18 km

Finish Time 

--	--	--	--

TARGET TIME **1h 10**

Arrival Time at TC 2 

Hr	Min

Provisional Start SS 2  False

Actual Start SS 2 

Sec	I/10

3,74 km 22,44 km/h

Mäntyvaara 3,50km

Finish Time 

--	--	--	--

TARGET TIME **10**

Arrival Time at TC 2a 

Hr	Min

Stamp

The due time given in the timecard is added to the actual start time of the special stage, which gives the due arrival time to the following time control. The due time includes the special stage time and the following road section.

If you arrive to any other time control than the start of stage, the arrival time will also be the time of departure from the time control, unless a different time is given by the time control officials.

**Kilpailu ajetaan noudattaen kansainvälistä aikataulua ja aikakorttia.**

Aikakortissa ilmoitettu ajoaika lisätään EK:n todelliseen lähtöaikaan, jolloin saadaan saapumisaika seuraavalle AT-asemalle.

Ajoaika sisältää EK:n suoritusajan sekä siirtymän ajoajan. Mikäli saavutaan muulle kuin EK:n tulo AT-asemalle, on saapumisaika samalla uusi lähtöaika seuraavalle siirtymälle, ellei ko. asema anna muuta lähtöaikaa.

## Instructions on the use of the timecard Ohje aikakortin käytöstä

The rally will be driven following international itinerary and timecard.

### TIME CARD 1

#### Leg 1 Section 1 START LEG 1

Car.No

Actual Start TC 0 

Hr	Min

29,86 km 44,79 km/h

TARGET TIME **40**

Arrival Time at TC 1 

Hr	Min

Provisional Start SS 1  False

Actual Start SS 1 

Sec	I/10

55,59 km 47,65 km/h

Aittajärvi 24,18 km

Finish Time 

--	--	--	--

TARGET TIME **1h 10**

Arrival Time at TC 2 

Hr	Min

Provisional Start SS 2  False

Actual Start SS 2 

Sec	I/10

3,74 km 22,44 km/h

Mäntyvaara 3,50km

Finish Time 

--	--	--	--

TARGET TIME **10**

Arrival Time at TC 2a 

Hr	Min

Stamp

The due time given in the timecard is added to the actual start time of the special stage, which gives the due arrival time to the following time control. The due time includes the special stage time and the following road section.

If you arrive to any other time control than the start of stage, the arrival time will also be the time of departure from the time control, unless a different time is given by the time control officials.

**Kilpailu ajetaan noudattaen kansainvälistä aikataulua ja aikakorttia.**

Aikakortissa ilmoitettu ajoaika lisätään EK:n todelliseen lähtöaikaan, jolloin saadaan saapumisaika seuraavalle AT-asemalle.

Ajoaika sisältää EK:n suoritusajan sekä siirtymän ajoajan. Mikäli saavutaan muulle kuin EK:n tulo AT-asemalle, on saapumisaika samalla uusi lähtöaika seuraavalle siirtymälle, ellei ko. asema anna muuta lähtöaikaa.

# TIME CARD 1

## Leg 1 Section 1

### START LEG 1

Hr Min

Actual Start

TC 0

--	--

21,53 km 32,30 km/h

TARGET TIME

40

Arrival Time at

TC 1

--	--

Provisional Start

SS 1

--	--

False

Actual Start

SS 1

--	--

Sec 1/10

49,51 km 49,51 km/h

Aittajärvi 22,69 km

Finish Time

--	--	--	--

TARGET TIME

60

Arrival Time at

TC 2

--	--

Provisional Start

SS 2

--	--

False

Actual Start

SS 2

--	--

Sec 1/10

3,94 km 23,64 km/h

Mäntyvaara 1 3,50 km

Finish Time

--	--	--	--

TARGET TIME

10

Arrival Time at

TC 2a

--	--

Regrouping In

Stamp

# TIME CARD 1

## Leg 1 Section 1

### START LEG 1

Hr Min

Actual Start

TC 0

--	--

21,53 km 32,30 km/h

TARGET TIME

40

Arrival Time at

TC 1

--	--

Provisional Start

SS 1

--	--

False

Actual Start

SS 1

--	--

Sec 1/10

49,51 km 49,51 km/h

Aittajärvi 22,69 km

Finish Time

--	--	--	--

TARGET TIME

60

Arrival Time at

TC 2

--	--

Provisional Start

SS 2

--	--

False

Actual Start

SS 2

--	--

Sec 1/10

3,94 km 23,64 km/h

Mäntyvaara 1 3,50 km

Finish Time

--	--	--	--

TARGET TIME

10

Arrival Time at

TC 2a

--	--

Regrouping In

Stamp

# TIME CARD 2

## Leg 1 Section 2

Provisional Start TC 2b 

Hr	Min

Service Start 

--	--

SERVICE TIME **30**

Service Finish 

--	--

Actual Start TC 2b 

--	--

  
Service Area Out

63,58km 47,69 km/h

TARGET TIME **1h 20**

Arrival Time at TC 3 

--	--

Provisional Start SS 3 

--	--

 False

Actual Start SS 3 

--	--

 Sec I/10

75,29 km 50,19 km/h Kaihuavaara 27,93 km

Finish Time 

--	--	--	--

TARGET TIME **1h 30**

Arrival Time at TC 4 

--	--

Provisional Start SS 4 

--	--

 False

Actual Start SS 4 

--	--

 Sec I/10

92,98 km 61,99 km/h Siikakämä 30,02 km

Finish Time 

--	--	--	--

TARGET TIME **1h 30**

Arrival Time at TC 5 

--	--

Next page

# TIME CARD 2

## Leg 1 Section 2

Provisional Start TC 2b 

Hr	Min

Service Start 

--	--

SERVICE TIME **30**

Service Finish 

--	--

Actual Start TC 2b 

--	--

  
Service Area Out

63,58km 47,69 km/h

TARGET TIME **1h 20**

Arrival Time at TC 3 

--	--

Provisional Start SS 3 

--	--

 False

Actual Start SS 3 

--	--

 Sec I/10

75,29 km 50,19 km/h Kaihuavaara 27,93 km

Finish Time 

--	--	--	--

TARGET TIME **1h 30**

Arrival Time at TC 4 

--	--

Provisional Start SS 4 

--	--

 False

Actual Start SS 4 

--	--

 Sec I/10

92,98 km 61,99 km/h Siikakämä 30,02 km

Finish Time 

--	--	--	--

TARGET TIME **1h 30**

Arrival Time at TC 5 

--	--

Next page

## TIME CARD 2

	Hr	Min	
Provisional Start SS 5	<input type="text"/>	<input type="text"/>	<input type="checkbox"/> False
<b>Actual Start</b> SS 5	<input type="text"/>	<input type="text"/>	Sec I/10
3,94 km 23,64 km/h	Mäntyvaara 2 3,50 km		
Finish Time	<input type="text"/>	<input type="text"/>	<input type="text"/>
<b>TARGET TIME</b>		<b>10</b>	
Arrival Time at TC 5a	<input type="text"/>	<input type="text"/>	
Provisional Start TC 5b	<input type="text"/>	<input type="text"/>	
<b>Service Start</b>	<input type="text"/>	<input type="text"/>	
<b>SERVICE TIME</b>		<b>30</b>	
<b>Service Finish</b>	<input type="text"/>	<input type="text"/>	
<b>Actual Start</b> TC 5b	<input type="text"/>	<input type="text"/>	
Service Area Out			
7,68 km 23,04 km/h			
<b>TARGET TIME</b>		<b>20</b>	
Arrival Time at TC 5c	<input type="text"/>	<input type="text"/>	

Finish Leg 1 Sampokeskus

Stamp

## TIME CARD 2

	Hr	Min	
Provisional Start SS 5	<input type="text"/>	<input type="text"/>	<input type="checkbox"/> False
<b>Actual Start</b> SS 5	<input type="text"/>	<input type="text"/>	Sec I/10
3,94 km 23,64 km/h	Mäntyvaara 2 3,50 km		
Finish Time	<input type="text"/>	<input type="text"/>	<input type="text"/>
<b>TARGET TIME</b>		<b>10</b>	
Arrival Time at TC 5a	<input type="text"/>	<input type="text"/>	
Provisional Start TC 5b	<input type="text"/>	<input type="text"/>	
<b>Service Start</b>	<input type="text"/>	<input type="text"/>	
<b>SERVICE TIME</b>		<b>30</b>	
<b>Service Finish</b>	<input type="text"/>	<input type="text"/>	
<b>Actual Start</b> TC 5b	<input type="text"/>	<input type="text"/>	
Service Area Out			
7,68 km 23,04 km/h			
<b>TARGET TIME</b>		<b>20</b>	
Arrival Time at TC 5c	<input type="text"/>	<input type="text"/>	

Finish Leg 1 Sampokeskus

Stamp

# TIME CARD 3

## Leg 2 Section 3

### Start Leg 2

Actual Start TC 5d 

Hr	Min

71,43 km 53,57 km/h

TARGET TIME **1h 20**

Arrival Time at TC 6 

Hr	Min

Provisional Start SS 6 


 False

Actual Start SS 6 

Hr	Min

 Sec I/10

108,97 km 59,44 km/h Ahmavaara 44,56 km

Finish Time 

--	--	--	--

TARGET TIME **1h 50**

Arrival Time at TC 7 

Hr	Min

Provisional Start SS 7 


 False

Actual Start SS 7 

Hr	Min

 Sec I/10

14,34 km 28,68 km/h Ounasvaara 1,65 km

Finish Time 

--	--	--	--

TARGET TIME **30**

Arrival Time at TC 7a 

Hr	Min

Stamp

# TIME CARD 3

## Leg 2 Section 3

### Start Leg 2

Actual Start TC 5d 

Hr	Min

71,43 km 53,57 km/h

TARGET TIME **1h 20**

Arrival Time at TC 6 

Hr	Min

Provisional Start SS 6 


 False

Actual Start SS 6 

Hr	Min

 Sec I/10

108,97 km 59,44 km/h Ahmavaara 44,56 km

Finish Time 

--	--	--	--

TARGET TIME **1h 50**

Arrival Time at TC 7 

Hr	Min

Provisional Start SS 7 


 False

Actual Start SS 7 

Hr	Min

 Sec I/10

14,34 km 28,68 km/h Ounasvaara 1,65 km

Finish Time 

--	--	--	--

TARGET TIME **30**

Arrival Time at TC 7a 

Hr	Min

Stamp



# TIME CARD 4

## Leg 2 Section 4

	Hr	Min	
Provisional Start TC 7b			
Service Start			
<b>SERVICE TIME</b>		<b>30</b>	
Service Finish			
Actual Start TC 7b			
Service Area Out			
56,22km 48,19 km/h			
<b>TARGET TIME</b>	<b>1h</b>	<b>10</b>	
Arrival Time at TC8			
Provisional Start SS8			False
Actual Start SS8			Sec I/10
48,75 km 36,56 km/h			Heinunkierto 24,96 km
Finish Time			
<b>TARGET TIME</b>	<b>1h</b>	<b>20</b>	
Arrival Time at TC9			
Provisional Start SS9			False
Actual Start SS9			Sec I/10
77,18 km 51,45km/h			Sarriojärvi 32,48 km
Finish Time			
<b>TARGET TIME</b>	<b>1h</b>	<b>30</b>	
Arrival Time at TC10			

Next page

# TIME CARD 4

## Leg 2 Section 4

	Hr	Min	
Provisional Start TC 7b			
Service Start			
<b>SERVICE TIME</b>		<b>30</b>	
Service Finish			
Actual Start TC 7b			
Service Area Out			
56,22km 48,19 km/h			
<b>TARGET TIME</b>	<b>1h</b>	<b>10</b>	
Arrival Time at TC8			
Provisional Start SS8			False
Actual Start SS8			Sec I/10
48,75 km 36,56 km/h			Heinunkierto 24,96 km
Finish Time			
<b>TARGET TIME</b>	<b>1h</b>	<b>20</b>	
Arrival Time at TC9			
Provisional Start SS9			False
Actual Start SS9			Sec I/10
77,18 km 51,45km/h			Sarriojärvi 32,48 km
Finish Time			
<b>TARGET TIME</b>	<b>1h</b>	<b>30</b>	
Arrival Time at TC10			

Next page

# TIME CARD 4

Provisional Start	SS10	<table border="1"><tr><th>Hr</th><th>Min</th></tr><tr><td></td><td></td></tr></table>	Hr	Min			<table border="1"><tr><td>False</td></tr></table>	False
Hr	Min							
False								
<b>Actual Start</b>	<b>SS10</b>	<table border="1"><tr><td></td><td></td></tr></table>			<b>Sec I/10</b>			
88,97 km 59,31 km/h	Ristilampi 31,51 km							
Finish Time	<table border="1"><tr><td></td><td></td><td></td><td></td></tr></table>							
<b>TARGET TIME</b>	<b>1h 30</b>							
Arrival Time at	TC10a	<table border="1"><tr><td></td><td></td></tr></table>						
Holding Area In								

Holding Area Out	<table border="1"><tr><th>Hr</th><th>Min</th></tr><tr><td></td><td></td></tr></table>	Hr	Min		
Hr	Min				
Provisional Start	HA 1	<table border="1"><tr><td></td><td></td></tr></table>			
<b>Actual Start</b>	HA 1	<table border="1"><tr><td></td><td></td></tr></table>			
7,41 km 22,23 km/h	TARGET TIME 15				
Arrival Time at	POD	<table border="1"><tr><td></td><td></td></tr></table>			
<b>Finish Podium Lordinaukio</b>					

Stamp

# TIME CARD 4

Provisional Start	SS10	<table border="1"><tr><th>Hr</th><th>Min</th></tr><tr><td></td><td></td></tr></table>	Hr	Min			<table border="1"><tr><td>False</td></tr></table>	False
Hr	Min							
False								
<b>Actual Start</b>	<b>SS10</b>	<table border="1"><tr><td></td><td></td></tr></table>			<b>Sec I/10</b>			
88,97 km 59,31 km/h	Ristilampi 31,51 km							
Finish Time	<table border="1"><tr><td></td><td></td><td></td><td></td></tr></table>							
<b>TARGET TIME</b>	<b>1h 30</b>							
Arrival Time at	TC10a	<table border="1"><tr><td></td><td></td></tr></table>						
Holding Area In								

Holding Area Out	<table border="1"><tr><th>Hr</th><th>Min</th></tr><tr><td></td><td></td></tr></table>	Hr	Min		
Hr	Min				
Provisional Start	HA 1	<table border="1"><tr><td></td><td></td></tr></table>			
<b>Actual Start</b>	HA 1	<table border="1"><tr><td></td><td></td></tr></table>			
7,41 km 22,23 km/h	TARGET TIME 15				
Arrival Time at	POD	<table border="1"><tr><td></td><td></td></tr></table>			
<b>Finish Podium Lordinaukio</b>					

Stamp